S
629.136
A5m
1968

MONTANA

AIRPORT DIRECTORY

MONTANA
AERONAUTICS COMMISSION

Montana State Library
3 0864 1006 4357 9

JAN 5 1968

STATE DOCUMENTS

STATE OF MONTANA

OFFICERS:
JACK R. HUGHES, CHIARMAN
MISSOULA
E. B. COGSWELL, V-CHAIRMAN
GREAT FALLS
CLARENCE R. ANTHONY, SECY.
HELENA

DIRECTOR:
CHARLES A. LYNCH

MEMBERS:
GORDON R. HICKMAN
HARLOWTON
WALTER HOPE
BIG HORN
CARL W. BELL
GLASGOW
ROBERT H. HOWE
BILLINGS

AERONAUTICS COMMISSION
P. O. BOX 1698
HELENA, MONTANA
59601

JANUARY 1, 1968

DEAR SIR:

ALL MONTANA PILOTS REGISTERED WITH THE MONTANA AERONAUTICS COMMISSION WILL RECEIVE THE ANNUAL REVISIONS FOR THE AIRPORT DIRECTORY. THIS PACKET CONTAINS A COMPLETE NEW INSERT FOR YOUR DIRECTORY COVER. PLEASE DISCARD THE CONTENTS OF YOUR 1967 DIRECTORY.

USE THE DIRECTORY AS A SUPPLEMENT TO THE MONTANA AERONAUTICAL CHART. THE CHART CAN BE PROCURED FROM MONTANA FLIGHT OPERATORS OR FROM THE OFFICE OF THE MONTANA AERONAUTICS COMMISSION ON THE HELENA AIRPORT.

YOU ARE ALSO URGED TO FILE FLIGHT PLANS. THE AERONAUTICS COMMISSION OFFERS A MONTANA PILOT FLIGHT PLAN PROGRAM TO ENCOURAGE THE USE OF THE FLIGHT PLAN SERVICE PROVIDED BY THE FEDERAL AVIATION ADMINISTRATION. FOR MORE INFORMATION ON THIS TELEPHONE SERVICE PLEASE REFER TO PAGE A-5.

HELP US KEEP INFORMATION CURRENT ON ALL MONTANA AIRPORTS. IN YOUR AIR TRAVELS THROUGHOUT THE STATE, USE THE DIRECTORY TO ITS FULLEST. IF YOU NOTICE ANY CHANGES, PLEASE INFORM US. YOUR COMMENTS AND SUGGESTIONS ARE ALWAYS WELCOME ON NEW WAYS TO IMPROVE THIS SERVICE.

SINCERELY,

C Lynch

CHARLES A. LYNCH, DIRECTOR

1968

MONTANA STATE LIBRARY
930 East Lyndale Avenue
Helena, Montana 59601

STATE OF MONTANA
AIRPORT DIRECTORY

Published by Office of:

THE MONTANA AERONAUTICS COMMISSION

Helena Airport

Telephone: 442-8160 P. O. Box 1698

OFFICERS

JACK R. HUGHES, Chairman.....Missoula
E. B. COGSWELL, Vice-Chairman.....Great Falls
CLARENCE R. ANTHONY, Secretary.....Helena

MEMBERS

GORDON R. HICKMAN.....Harlowton
WALTER HOPE.....Big Horn
CARL W. BELL.....Glasgow
ROBERT H. HOWE.....Billings

KEY STAFF

CHARLES A. LYNCH.....Director
JAMES H. MONGER.....Assistant Director
JACK WILSON.....Safety & Education Officer



Seventh Edition to January 1, 1968 Revised Annually

PRICE: TWO DOLLARS

TABLE OF CONTENTS

A-1 ..... INTRODUCTION
A-2 ..... PERSONNEL
A-3 ..... TABLE OF CONTENTS
A-4 ..... AIRPORT INDEX
A-5 ..... MONTANA PILOT FLIGHT PLAN RULES
A-5 ..... F.S.S. AND U.S.W.B. PHONE NUMBERS
A-5 ..... FLIGHT PLAN SEQUENCE
A-6 ..... NAVIGATION AIDS
A-7 ..... COMMERCIAL BROADCAST STATIONS
A-8 ..... SYMBOL LEGEND
A-9 ..... SYMBOL LEGEND
A-10 ..... EMERGENCY SIGNALS
A-11 ..... CONTROL TOWER FREQUENCIES
A-11 ..... MORSE CODE AND PHONETIC ALPHABET
A-11 ..... UNICOM RADIO STATIONS
A-12 ..... MONTANA FLIGHT OPERATORS
A-13 ..... MONTANA FLIGHT OPERATORS
A-14 ..... MONTANA FLIGHT OPERATORS
A-15 ..... NOTES
A-16 ..... NOTES

AIRPORTS LISTED IN ALPHABETICAL ORDER
BY CITY

AIRPORT INDEX

Town	Airport
Anaconda	Anaconda
Ashland (P)	St. Labre Mission
Augusta	McBratney
Babb	Babb
Baker	Baker
Benchmark	USFS
Big Sandy	Big Sandy
Big Timber	Big Timber
Billings	Logan Field
Boulder	Boulder
Bozeman (P)	Bowman-Edsall
Bozeman	Gallatin Field
Bridger	Bridger
Broadus	Broadus
Browning	Starr School
Butte	Silver Bow County
Chester	Liberty County
Chinook	Chinook
Chinook (P)	Hebbelman
Choteau	Choteau
Circle	Circle
Clinton (Rock Creek)	Elliott
Columbus	Columbus
Condon	USFS
Conrad	Conrad
Culbertson	Culbertson
Cut Bank	Cut Bank
Deer Lodge	Deer Lodge
Dell	Dell
Denton	Denton
Dillon	Beaverhead County
Drummond	Drummond
Dutton	Dutton
East Poplar (Border)	East Poplar
Ekalaka	Ekalaka
Ennis (P)	Sportsman's Field
Eureka	Eureka
Evaro (P)	Evaro Hill
Fairfield	Fairfield
Forsyth	Forsyth
Fort Benton	Fort Benton
Fort Peck	Fort Peck
Fort Smith	Yellowtail Dam
Fortine (P)	Vredenburg
Gardiner	Gardiner
Geraldine	Geraldine
Glasgow	Glasgow International
Glendive	Glendive
Great Falls	Great Falls Internat'l
Hamilton	Hamilton
Hardin	Fairgrounds Air Park
Hardin	Hardin Municipal
Harlem	Riggin Memorial
Harlowton	Harlowton
Havre	Havre
Helena	Helena
Hinsdale	Hinsdale
Hogeland	Hogeland
Hot Springs	Hot Springs
Hysham	Hysham
Jackson	Hirschey-Jackson
Jordan	Jordan
Kalispell	City Field
Kalispell	Flathead County
Laurel	Laurel
Lavina	Lavina
Lewistown	Lewistown
Libby	Libby USFS
Lincoln	Lincoln
Livingston	Mission Field
Malta	Malta
Meadow Creek	USFS
Medicine Lake	Medicine Lake
Miles City	Miles City
Missoula	Missoula County
Morgan (Border)	Morgan
Opheim	Opheim
Plains	Plains
Plentywood	Sherwood
Polebridge	Polebridge
Polson	Polson
Poplar	Poplar
Red Lodge	Red Lodge
Richey	Richey
Ringling (P)	Higgins Bros.
Ronan	Ronan
Roundup	Roundup
Ryegate	Ryegate
St. Ignatius	St. Ignatius
Schafer	USFS
Scobey	Scobey
Seeley Lake	Seeley Lake
Shelby	Shelby
Sidney	Sidney-Richland Mun
Spotted Bear	USFS
Stanford	Stanford
Stevensville	Stevensville
Sunburst	Sunburst
Superior	Superior
Sweetgrass (Border)	Ross Internat'l
Terry	Patterson Field
Thompson Falls	Thompson Falls
Three Forks	Three Forks
Tiber Dam	Tiber Dam
Townsend	Canyon Ferry
Townsend	Townsend
Troy	Troy USFS
Turner	Turner
Twin Bridges	Twin Bridges
Twodot (P)	Moore Ranch
Valier	Valier
West Poplar (Border)	West Poplar
West Yellowstone	Yellowstone
Whitefish	Whitefish
White Sulphur Springs	WSS
Wilsall	Wilsall
Winifred	Winifred
Wisdom	Wisdom
Wolf Creek	Ox Bow
Wolf Point	Wolf Point

Refer to the Montana Aeronautics Commission Aeronautical Chart for the listing of restricted areas and fields, and flying farmer airstrips.

(P) denotes Privately Owned Airport.

REQUIREMENTS FOR USE OF MONTANA PILOT FLIGHT PLAN

1. All pilots must be registered and have a Montana registration number.
2. If NOT able to file by radio, pilots at Non-Flight Service Station points in Montana are authorized to call Flight Service Station point COLLECT to file or close Flight Plan.
3. No calls will be accepted from a point served by a Federal Aviation Administration Flight Service Station.
4. No restrictions are placed on either Private or Commercial flights.
5. Only Montana Flight Service Stations (who hold credit cards) will accept calls.
6. Federal Aviation Administration—Flight Service Station will accept only calls for filing or closing flight plans.
7. Pilot (at Non-Flight Service Station Airport) places COLLECT phone call to nearest Flight Service Station stating "Montana Pilot Flight Plan."
8. Please avoid calling during weather broadcast.

FAA FLIGHT SERVICE STATIONS AND U.S. WEATHER BUREAUS

	Weather Phone	FSS Phone
Billings	259-4545	259-4545
Bozeman		586-6520
Butte		723-3004
Cut Bank		938-4522
Dillon		683-5651
Glasgow (0300-2400)	228-4042	
Great Falls	453-3512	761-7110
Havre	265-6424	
Helena	442-8260	442-9902
Kalispell	756-4829	
Lewistown		538-3639
Livingston		222-2411
Miles City		232-1503
Missoula	543-7996	542-2230

FILE A FLIGHT PLAN

1. Type of Flight Plan
2. Aircraft Identification
3. Aircraft Type
4. True Airspeed (Knots)
5. Point of Departure
6. Departure Time (Z)
7. Initial Cruising Altitude
8. Route of Flight
9. Destination
10. Remarks
11. Estimated Time Enroute
12. Fuel on Board
13. Alternate Airports
14. Pilot's Name
15. Pilot's Address
16. Number of Persons Aboard
17. Color of Aircraft
18. Flight Watch Stations

MONTANA NAVIGATIONAL AIDS

STATION IDENT.	CODE	VOR	NDB
★ BILLINGS BIL	—— . . . .. . —— . .	114.5	400*
BOZEMAN BZN	—— . . . —— —— . . —— .	112.2	329*
★ BUTTE BTM	—— . . . —— —— ——	111.6	
★ CUT BANK CTB	—— . —— . —— —— . . .	114.4	263
★ DILLON DLN	—— . . . —— . . —— .	113.0	379
DRUMMOND DRU	—— . . . —— . . . . ——	117.1	
★ DUBOIS (Ida) DBS	—— . . ——	116.9	
GLASGOW GSG	—— —— . . . . —— —— .	113.9	236
★ GREAT FALLS GTF	—— —— . —— . . —— .	115.1	
GREAT FALLS GT	—— —— . ——		371*
HAVRE—To be installed early 1968—Check AIM HVR	. . . . . —— . —— .		
★ HELENA HLN	. . . . . —— . . —— .	117.7	317
JORDAN JDN	. —— —— —— —— . . —— .		263
KALISPELL FCA	. . —— . —— . —— . . ——	108.4	
LETHBRIDGE (Can) QL	—— —— . —— . —— . .	115.7	248
★ LEWISTOWN LWT	. —— . . . —— —— ——	112.0	353
★ LIVINGSTON LVM	. —— . . . . . —— —— ——	116.1	224
MALTA MLK	—— —— . —— . . —— . ——		272
★ MILES CITY MLS	—— —— . ——	112.1	320*
★ MISSOULA MSO	—— —— . . . —— —— ——	112.8	308*
★ MULLAN (Ida) MLP	—— —— . —— . . . —— —— .	117.8	
PLENTYWOOD PWD	. —— —— . . —— —— —— . .		251
SHELBY SBX	. . . —— . . . —— . . ——		347
★ SHERIDAN (Wyo) SHR	. . . . —— .	115.3	
★ SPOKANE (Wash) GEG	—— —— . . —— —— .	115.5	365*
★ WHITEHALL HIA	. . . . ——	113.7	
WILLISTON (ND) ISN	. . . . . —— .	116.3	

★ VORTAC

*Continuous Weather

COMMERCIAL BROADCAST STATIONS IN MONTANA

Airport Location	Radio Call	Hours of Operation		Freq. (KC)	Power (KW)
Anaconda	KANA	0600	1645	580	1.00
Baker	KFLN	sunrise	sunset	960	5.00
Belgrade	KGVW	0600	sunset	630	1.00
		0700 (Sun)	sunset		
Billings	KBMY	0600	0100	1240	1.00
		0700 (Sun)	2200		
Billings	KOOK	0600	2400	970	5.00
Billings	KOYN	0530	sunset	910	1.00
Billings	KURL	0745	1629	730	.50
Billings	KGHL	0600	2400	790	5.00
Bozeman	KXXL	0530	2400	1450	1.00
Bozeman	KBMN	0600	2400	1230	1.00
Butte	KBOW	24 hours		550	5.00
Butte	KXLF	0600	2400	1370	5.00
Deer Lodge	KDRG	0624	2200	1400	.25
Dillon	KDBM	0600	2230	1490	1.00
		0700 (Sun)	1900		
Glasgow	KLTZ	0600	2315	1240	1.00
		0730 (Sun)	2215		
Glendive	KXGN	0600	2400	1400	.25
Glendive	KGLE	0600	sunset	590	.50
Great Falls	KARR	0530	0100	1400	1.00
Great Falls	KFBB	0500	2400	1310	5.00
Great Falls	KUDI	24 hours		1450	1.00
Great Falls	KMON	24 hours		560	5.00
Hamilton	KLYQ	0600	sunset	980	1.00
Hardin	KHDN	0600	1800	1230	1.00
Havre	KOJM	0600	2400	610	1.00
Helena	KCAP	0600	2400	1340	1.00
Helena	KBLL	0600	2400	1240	1.00
Kalispell	KOFI	0600	sunset	930	5.00
Kalispell	KGEZ	0600	2400	600	1.00
Lewistown	KXLO	0630	2230	1230	1.00
Libby	KCLB	0630	2200	1230	1.00
Livingston	KPRK	0600	2315	1340	1.00
Miles City	KATL	0630	2300	1340	1.00
Missoula	KYLT	0600	2400	1340	2.50
	(Fri-Sat)	0600	0100		
Missoula	KYSS	0500	sunset	910	1.00
Missoula	KGMY	0600	2400	1450	.25
Missoula	KGVO	0600	2330	1290	5.00
Red Lodge	KRBN	0600	2200	1450	1.00
Shelby	KSEN	0600	2400	1150	1.00
Sidney	KGCX	0530	2200	1480	5.00
Wolf Point	KVCK	0600	2200	1450	1.00
		0800 (Sun)	2000		

AERONAUTICAL CHART SYMBOLS

THE MONTANA AERONAUTICS COMMISSION IS ATTEMPTING TO STANDARDIZE SYMBOLS USED ON AERONAUTICAL CHARTS. YOU, AS A PILOT, REALIZE THE DIFFERENCE ENCOUNTERED FROM STATE TO STATE AND EVEN IN THE WORLD AERONAUTICAL CHARTS TO THE SECTIONAL CHARTS. WE HAVE DECIDED TO USE THE NEW SYMBOLS AT THE TOP OF EACH DIRECTORY PAGE TO HELP FAMILIARIZE YOU WITH THE SYSTEM WHICH WILL BE USED IN THE NEXT PUBLICATION OF THE MONTANA AERONAUTICAL CHART. THE NATIONAL ASSOCIATION OF STATE AVIATION OFFICIALS AGREED ON SYMBOL STANDARDIZATION AND OFFERED THE FOLLOWING AS THE SOLUTION TO AN OLD PROBLEM. WE HOPE A STANDARD SYSTEM WILL BE ADOPTED NATIONWIDE BY ALL GOVERNMENT AGENCIES. WE WELCOME YOUR COMMENTS ON THIS MATTER.

Public Airport
3684 L 41 U

3684----Elevation in Feet
L ------Lighting
41------Length of Longest Runway in Hundreds of Feet
U ------Unicom
U1...122.8 for landing areas (except heliports) without an ATC tower or FSS
U2...123.0 for landing areas (except heliports) with an ATC tower or FSS
U3...123.05 for heliports

Operator or Service Avail.
(Aviation gas minimum)

Military Field

Paved
(With runway pattern)

Restricted
PRIVATELY OWNED (Not for public use).... Possible unreported hazards. User assumes all risk.

Warning
AIRPORT..... (Not built to normal dimensional standards. Requires special techniques and procedures in use. NOT INTENDED FOR FULL PUBLIC ACCESS. Owner requests users seek pre-arrangement with full and responsible understanding of the safety factors involved.)

Abandoned

Heliport

EMERGENCY SIGNALS - - Ground to Air

Lie Prone	Wave one arm over head	One arm horizontal	Both arms horizontal	Both arms waved across face	Both arms forward horizontally; squat and point in direction of landing. Repeat.	Make throwing motion	Cup hands over ears

White cloth waved horizontally	White cloth waved vertically	Both arms vertical	Dip nose of plane several times	Fishtail plane

HOW TO USE THEM

If you are forced down and are able to attract the attention of the pilot of a reserve airplane, the body signals illustrated can be used to transmit messages to him as he circles over your location. Stand in the open when you make the signals. Be sure that the background, as seen from the air, is not confusing. Go through the motions slowly and repeat each signal until you are positive the pilot understands you.

1. REQUIRE DOCTOR, SERIOUS-INJURIES — I
2. REQUIRE MEDICAL SUPPLIES — II
3. UNABLE TO PROCEED — X
4. REQUIRE FOOD AND WATER — F
5. REQUIRE FIREARMS AND AMMUNITION — V
6. REQUIRE MAP AND COMPASS — □
7. REQUIRE SIGNAL LAMP WITH BATTERY, AND RADIO — |
8. INDICATE DIRECTION TO PROCEED — K
9. AM PROCEEDING IN THIS DIRECTION — ↑
10. WILL ATTEMPT TAKE-OFF — |>
11. AIRCRAFT SERIOUSLY DAMAGED — L ⌉
12. PROBABLY SAFE TO LAND HERE — △
13. REQUIRE FUEL AND OIL — L
14. ALL WELL — LL
15. NO — N
16. YES — Y
17. NOT UNDERSTOOD — ⅃L
18. REQUIRE MECHANIC — W

IF IN DOUBT, USE INTERNATIONAL SYMBOL

SOS

INSTRUCTIONS

1. LAY OUT SYMBOLS BY USING STRIPS OF FABRIC OR PARACHUTES, PIECES OF WOOD, STONES, OR ANY AVAILABLE MATERIAL.
2. PROVIDE AS MUCH COLOR CONTRAST AS POSSIBLE BETWEEN MATERIAL USED FOR SYMBOLS AND BACKGROUND AGAINST WHICH SYMBOLS ARE EXPOSED.
3. SYMBOLS SHOULD BE AT LEAST 10 FEET HIGH OR LARGER, IF POSSIBLE. CARE SHOULD BE TAKEN TO LAY OUT SYMBOLS EXACTLY AS SHOWN TO AVOID CONFUSION WITH OTHER SYMBOLS.
4. IN ADDITION TO USING SYMBOLS, EVERY EFFORT IS TO BE MADE TO ATTRACT ATTENTION BY MEANS OF RADIO, FLARES, SMOKE, OR OTHER AVAILABLE MEANS.
5. WHEN GROUND IS COVERED WITH SNOW, SIGNALS CAN BE MADE BY DRAGGING, SHOVELING OR TRAMPING THE SNOW. THE DEPRESSED AREAS FORMING THE SYMBOLS WILL APPEAR TO BE BLACK FROM THE AIR.
6. PILOT SHOULD ACKNOWLEDGE MESSAGE BY ROCKING WINGS FROM SIDE TO SIDE.

CONTROL TOWERS

TOWER	FREQUENCIES
BILLINGS 24 hours	118.3, 122.5 R Gnd Con 121.9, App. Con 120.5, Traffic Info. 120.5 VHF/Direction Finder—Contact BIL F.S.S.
GREAT FALLS 24 hours	118.7, 126.2, 122.5 R, Gnd Con 121.9, App. Con 118.1, Dep. Con 121.1 Traffic Info.—Contact App. Con
HELENA 24 hours	118.3, 122.5 R Gnd Con 121.9 App. Con 118.3
MISSOULA 0600-2200 MST	118.5, 122.5 R Gnd Con 121.9

MORSE CODE AND PHONETIC ALPHABET

Alfa . —	Mike — —	Yankee — . — —
Bravo — . . .	November — .	Zulu — — . .
Charlie — . — .	Oscar — — —	1 . — — — —
Delta — . .	Papa . — — .	2 . . — — —
Echo .	Quebec — — . —	3 . . . — —
Foxtrot . . — .	Romeo . — .	4 . . . . —
Golf — — .	Sierra . . .	5 . . . . .
Hotel	Tango —	6 — . . . .
India . .	Uniform . . —	7 — — . . .
Juliett . — — —	Victor . . . —	8 — — — . .
Kilo — . —	Whiskey . — —	9 — — — — .
Lima . — . .	X-ray — . . —	0 — — — — —

UNICOM STATIONS OPERATING ON FREQUENCY OF 122.8 M.C.

Anaconda
Ashland
Babb
Big Timber
Boulder
Bridger
Browning
Chester
Chinook (Mun.)
Chinook (Hebbelman)
Choteau
Columbus
Condon
Conrad
Culbertson
Dell
East Poplar
Ethridge
Fairfield
Forsyth
Fort Benton
Gallatin Gateway (Nine Quarter Circle Ranch)
Gardiner
Geraldine
Glasgow
Glendive
Hamilton
Hardin (Private)
Harlowton
Havre (City-County)
Havre (Sands)
Jackson
Jordan
Kalispell (City Field)
Kalispell (Flathead Co.)
Laurel
Libby
Malta
Plentywood
Polson
Poplar
Red Lodge
Roundup
Scobey
Shelby
Sidney
Sweetgrass
Townsend
Valier
West Poplar
West Yellowstone
Wolf Point

UNICOM STATIONS OPERATING ON FREQUENCY OF 123.0 M.C.

Billings (Private)
Bozeman
Butte
Helena
Great Falls (Private)
Lewistown
Missoula

MONTANA FLIGHT OPERATORS
(BY AIRPORT)

ANACONDA

Anaconda Airport
Sky Lodge .....B 563-3487
Edmund P. Harrison,
(Owner) .....R 563-5123

BAKER

Bethel Aviation .....B 778-2627
(John Bethel) .....R 778-2041

BELGRADE/BOZEMAN

Flight Line, Inc.
(Belgrade) .....B 388-6723
(Bozeman) .....B 586-6329
(Al Newby) .....R 388-6716
Gallatin Flying Service
(Bozeman) .....B 587-3266
(Belgrade) .....B 388-6733
(James Stradley) .....R 388-6716

BIG TIMBER

Sky Flight, Inc. .....B 932-2182
(Walt Huffman) .....R 932-2392

BILLINGS

Aerotronics .....B 259-5006
(A. J. Lundquist &
R. A. Van Luchene)..R 656-1143
Big Sky Maintenance ..B 252-1439
(Michael Ferguson) ..R 252-0718
Combs/Pickens .....B 245-6407
(H. B. Combs, Jr.
& J. Pickens)
Gillis Aviation (Office) B 252-2288
(Hangar) .....B 252-0008
(J. H. Gallagher,
Mgr) .....R 245-3638
Lynch Flying Service ..B 252-0508
(John Lynch) .....R 248-8618
Sky Harbor .....B 245-6421
(B. Rowland & R 252-3595
F. Hoffman) .....R 245-3354

BUTTE

Butte Aero Sales
& Service .....B 792-9195
(O. Giacolletto &
Wm. Jones) .....R 723-7987

CHESTER

Chester Aviation .....B 334-5111
(Charles Helmbrecht) R 334-5201

CHINOOK

Obie Flying Service ....B 357-5546
(Edgar Obie) .....R 357-4050
Hebbelman Flying
Service 357-5256
(John Hebbelman, Jr.)

CHOTEAU

Choteau Flying Service B 466-2968
(John Nordhagen) R-466-2882
Flying A Sprayers .....B 466-2160
(Walt Arensmeyer)

COLUMBUS

Columbus Flying Serv. B 322-4431
(Gary Woltermann) ..R 322-5786

CONRAD

Minute Man Aviation ..B 278-3730
(Kenneth G.
Mamuzich) .....R 278-3951
Pondera Flying Serv. ..B-278-3641
(John Mamuzich) R-278-3472

CULBERTSON

Modern Aire .....B 787-6643
(Norman Rasmussen) R 787-5280

CUT BANK

Hamilton Flying Serv. B 938-4014
(D. Hamilton)

DILLON

Dillon Flying Service ..B 683-9969
(Tom Westall)

DUTTON

Stephens Spraying
Service .....B 463-2412
(James Stephens)

ENNIS

Sportsman's Lodge .....B 682-4242
(Otis Crooker)

EUREKA

Margaret Tuxill (fuel) ..R 386-4360
(Bill Fewkes)
(Rexford) .....R 386-4376

FORSYTH

Forsyth Standard .....B 356-7716
(Otto Bendewald) ....R 356-7644

FORT BENTON

Tope's Air Spray .....B 622-5223
(Bill Tope) .....R 622-3685

GERALDINE

Cartwright Flying
Service .....B 737-4436
(Bob Cartwright)

MONTANA FLIGHT OPERATORS
(BY AIRPORT)

GLASGOW

Wokal Flying Service ..B 228-4023
(Vic Wokal) .....R 228-4655

GLENDIVE

Glendive Flying Serv. ..B 365-4086
(Soare) .....R 365-2845

GREAT FALLS

Holman Aviation .....B 453-7613
(Homer Holman) .....R 453-5589
Northern Aviation .....B 453-3661
(Jens Spring) .....R 452-1012
Northwest Mooney .....B 761-4040
(Wm. L. Kidd) .....R 453-8649

HAMILTON

Hamilton Aviation .....B 363-3833
(Craig Cook) .....R 363-2349

HARDIN

Boles Aviation .....B 665-2301
(Robert Boles) .....R 665-2317

HAVRE

Hensley Flying Serv. ..B 265-9112
(Walter Hensley) .....R 265-4452
Toulouse Aircraft Serv. B 265-9112
(Levi Toulouse) .....R 265-6216

HELENA

Montana Avionics.....B 442-2902
(Hal Franks) .....R 442-4662
Mont. Central Aviation B 442-9111
(C. Atlas & .....R 442-2964
R. Rundell) .....R 442-0964
Morrison Flying Serv. ..B 442-2190
(Jeff Morrison) .....R 442-8547

KALISPELL—City Field

Stockhill Aviation, Inc. B 756-2754
(Larry Stockhill) .....R 756-7736
Strand Aviation .....B 756-7678
(Myron K. Strand) ..R 756-6080
Flathead County Airport
Glacier View Skyways,
Inc. .....B 756-2390
(Jack Archibald)

LAUREL

Laurel Service Center ..B 698-4216
(Dave Powers) .....R 698-4267

LEWISTOWN

Bass Mooney .....B 538-3183
(Frank Bass) .....R 538-3117
Central Air Service .....B 538-3767
(John Rogers) .....R 538-3926
Skycraft .....B 538-5457
(Willy L. Rimby) ....R 538-9448

LIBBY

Big Sky Air Taxi .....B 293-4931
(Earl Franck)

LIVINGSTON

Livingston Aero Repair B 222-1584
(Charles Karien)

MALTA

Mendel Flying Service B 654-1021
(Gene Mendel) .....R 654-1154

MEDICINE LAKE

Ervin Stringer 789-2420

MILES CITY

Miles City Aero Serv. ..B 232-1354
(Sig Ugrin) .....R 232-1448

MISSOULA

Johnson Flying Service B-549-4158
(Robt. Johnson)
(Jack Hughes) .....R 549-7515
Missoula Skyflite, Inc. B 549-7391
(Bob Lueck)

PLENTYWOOD

Al Hardy .....B 765-1395

POLSON

Timm Aero Service .....B 883-2813
(Phil Timm) .....R 883-4061

POPLAR

Jess Sisson .....B 768-3496

RED LODGE

Red Lodge Airways ....B 446-9982
(A. J. Patenaude) ....R 446-2319

ROUNDUP

Albright Flying Service B 323-1011
(Rolan Albright) .....R 323-1709

MONTANA FLIGHT OPERATORS
(BY AIRPORT)

SCOBEY

Ed Richardson .....B 487-9997
R 487-5559

SHELBY

Shelby Flying Service ..B 434-5672
(Don Coons) .....R 434-2518

SIDNEY

Burns Flying Service ....B 482-3503
(John Burns) .....R 482-1765

THREE FORKS

Fairhurst Flying Serv. ..B 285-3515
(W. A. Fairhurst)
Turley Air Taxi .....B 285-3510
(Royal Turley)

TOWNSEND

Don's Flying Service ....R 266-3313
(Don Cazier) .....R 266-4261

TURNER

Doyle's Spray Service ..B 379-4123
(J. L. "Pat" Doyle)

VALIER

Lohse Flying Service ..B 279-3323
(Ora F. Lohse)

WEST YELLOWSTONE

Big Sky Aviation, Inc. ..B 646-7359
(Hal Wight)
(Summer only)

WINIFRED

J. O. Asbjornson .....B 462-2345
R 462-2631

WOLF POINT

Municipal Airport
South Wolf Point Flying
Service 653-1993
(Adrien Long)

NOTES

NOTES

ANACONDA ANACONDA

AIRPORT LOCATION

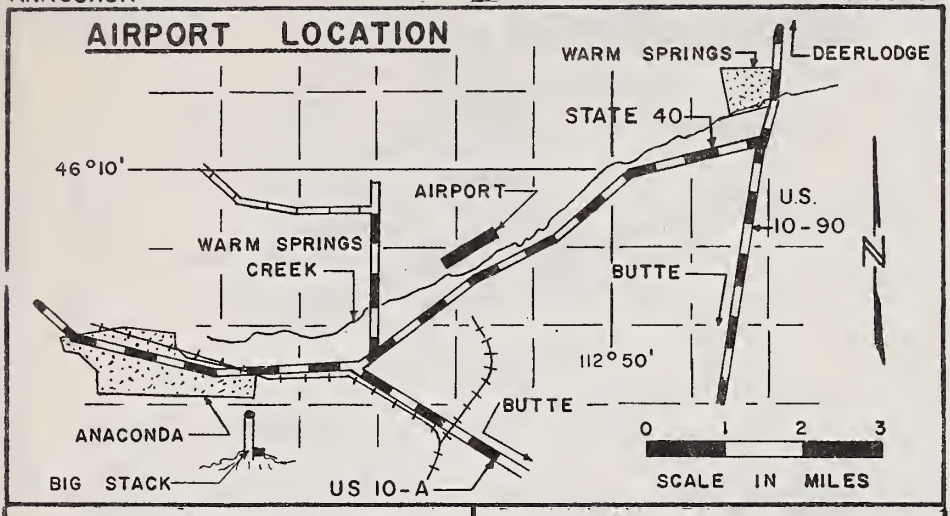

AIRPORT LAYOUT

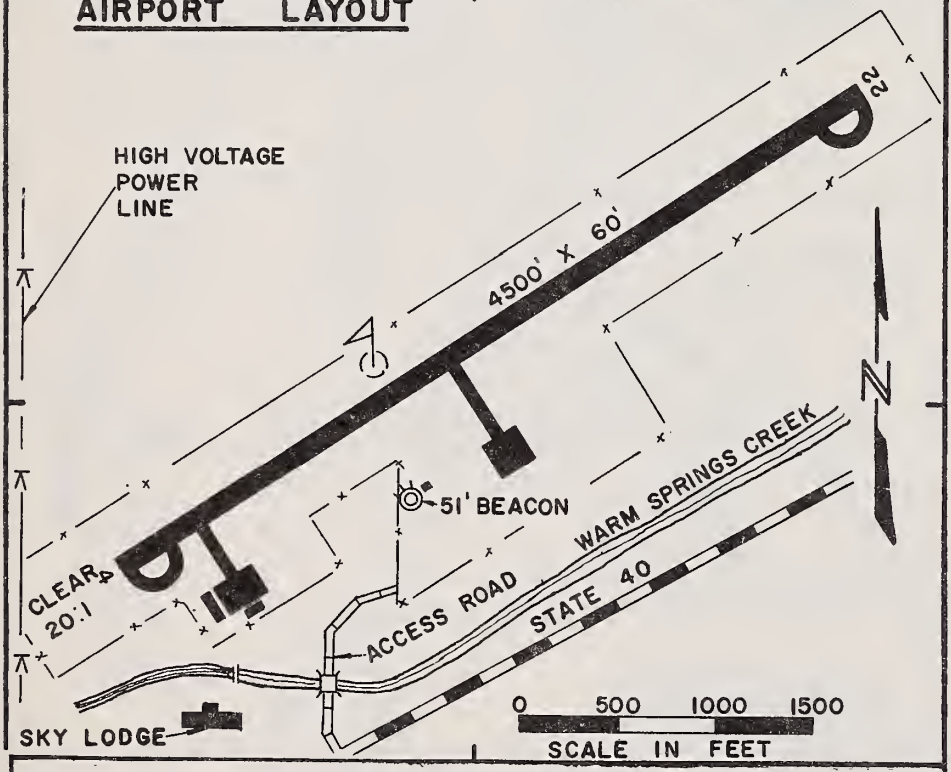

ELEVATION: 5010'

RUNWAY SURFACE: Paved
LIGHTED: 4/22 & Beacon
FUEL: 80/87 - 100/130
REPAIRS: None
TRANSPORTATION: Available
MEALS: In Town
LODGING: Yes
MANAGER: Nick Krizan
OWNER: City & Deer Lodge County

RADIO: Unicom 122.8
NAV. AIDS: None
FSS: Butte 723-3004
WEATHER: Butte F.S.S.
REMARKS: Telephone in Lodge

ASHLAND ASHLAND

AIRPORT LOCATION

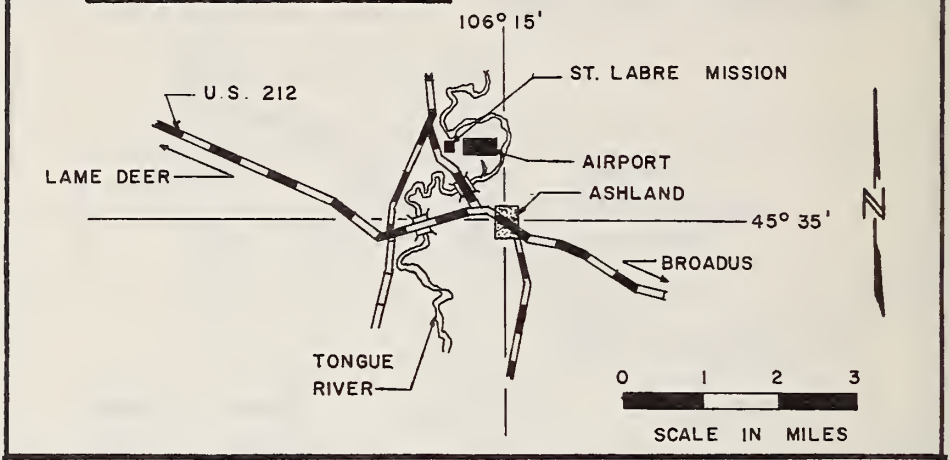

AIRPORT LAYOUT

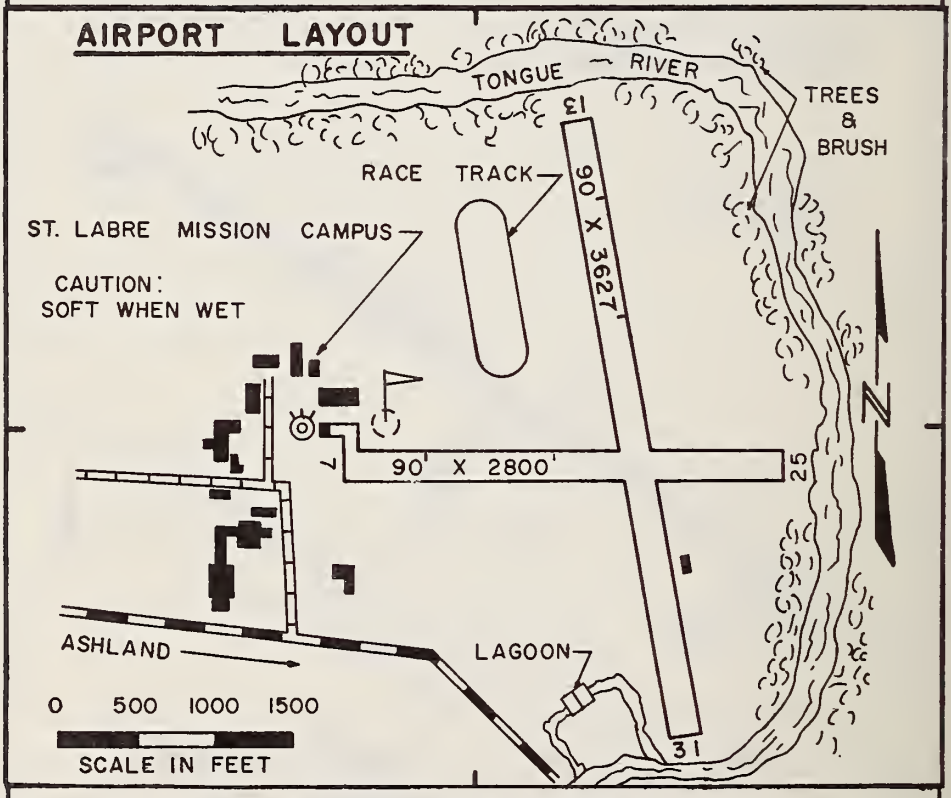

ELEVATION: 2931'

RUNWAY SURFACE: Gravel
LIGHTED: 13/31 and Beacon
FUEL: 80/87
REPAIRS: None
TRANSPORTATION: None
MEALS: In Town
LODGING: In Town
MANAGER: Rev. Emmett Hoffmann
OWNER: St. Labre Mission

RADIO: Unicom 122.8
NAV. AIDS: None
FSS: Miles City 232-1503
WEATHER: Miles City F.S.S.
REMARKS:
Poor West Approach
Use Caution

AUGUSTA AUGUSTA

AIRPORT LOCATION

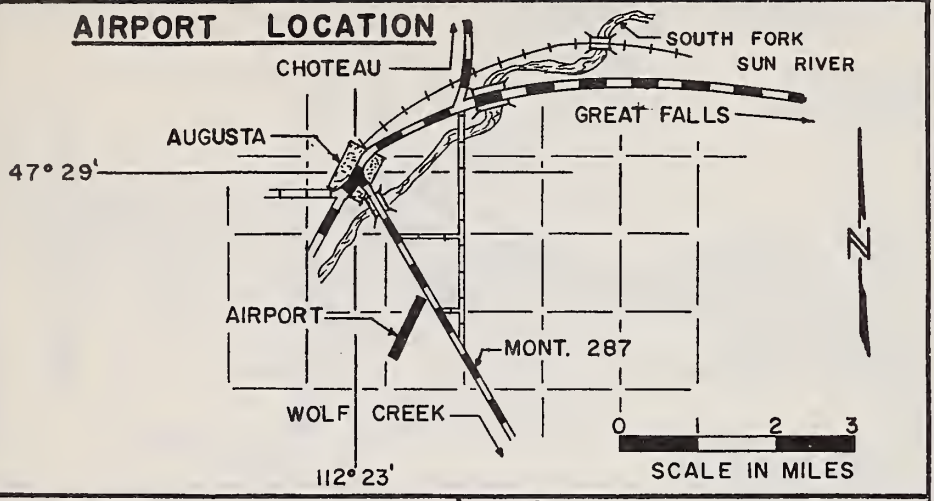

AIRPORT LAYOUT

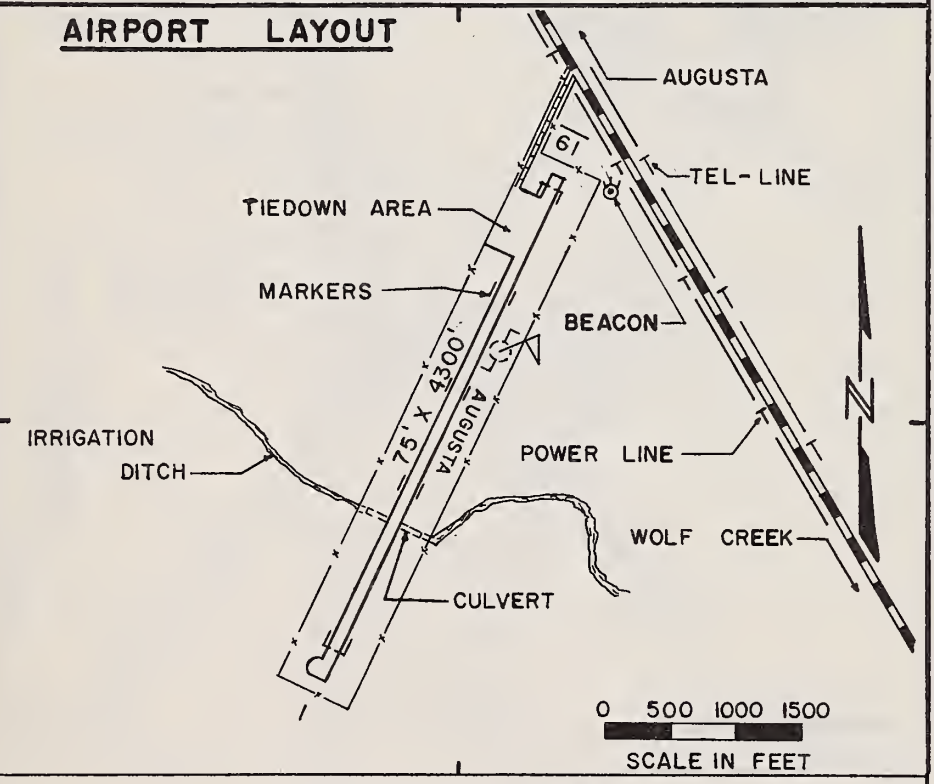

ELEVATION: 4145'

RUNWAY SURFACE: Stabilized Turf
LIGHTED: Beacon only
FUEL: None
REPAIRS: None
TRANSPORTATION: None
MEALS: In Town
LODGING: In Town
MANAGER: Jack Walsh
OWNER: Lewis & Clark County Airport Board

RADIO: None
NAV. AIDS: None
FSS: Helena 442-9902
WEATHER: Helena 442-8260
REMARKS:
Pilot Registration Desk on Field

AIRPORT LOCATION

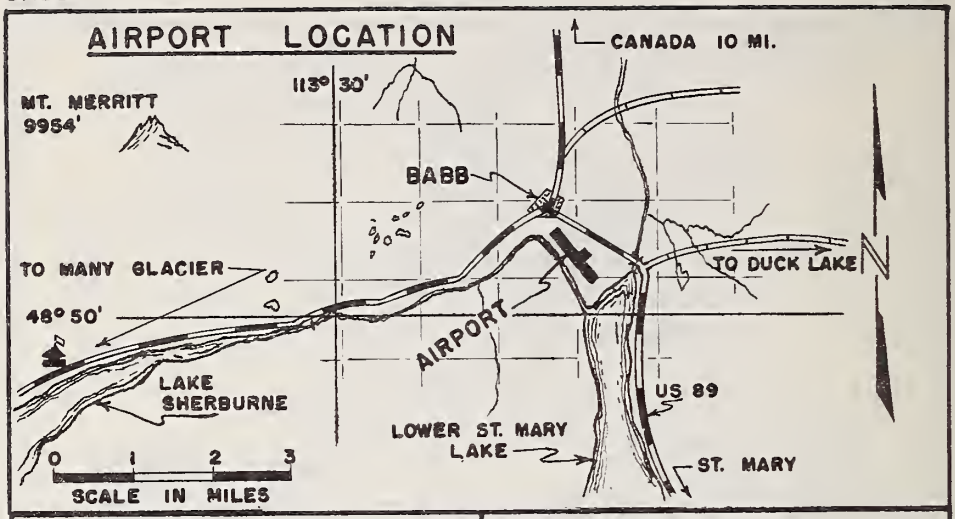

AIRPORT LAYOUT

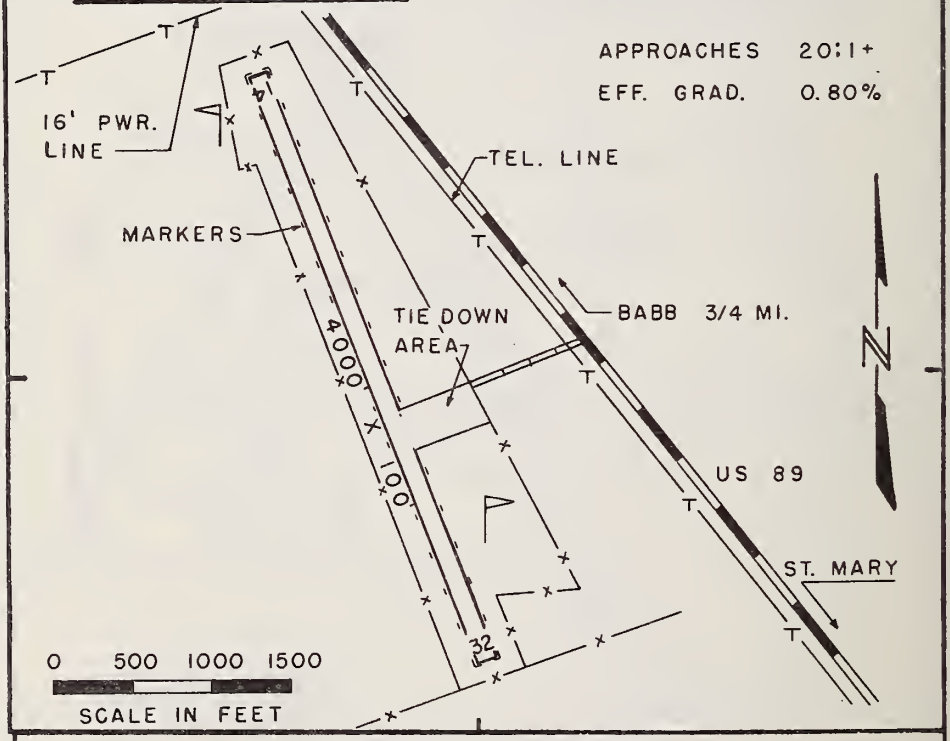

ELEVATION: 4500'

RUNWAY SURFACE: Stabilized
LIGHTED: No
FUEL: None
REPAIRS: None
TRANSPORTATION: None
MEALS: In Town, Summer only
LODGING: In Town
MANAGER: Mont. Aero. Comm.
OWNER: Montana Aero. Comm.

RADIO: Unicom 122.8
NAV. AIDS: None
FSS: Cut Bank - 938-4522
WEATHER: Cut Bank F.S.S.
REMARKS: Pilot Registration Desk on Field

AIRPORT LOCATION

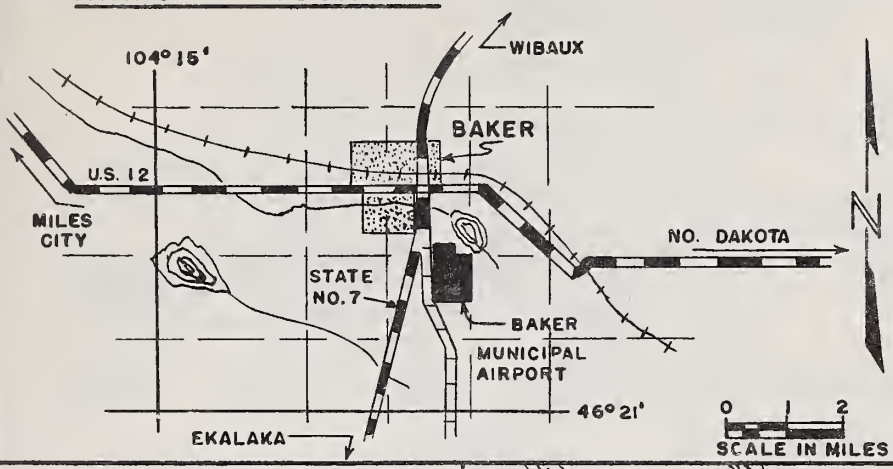

AIRPORT LAYOUT

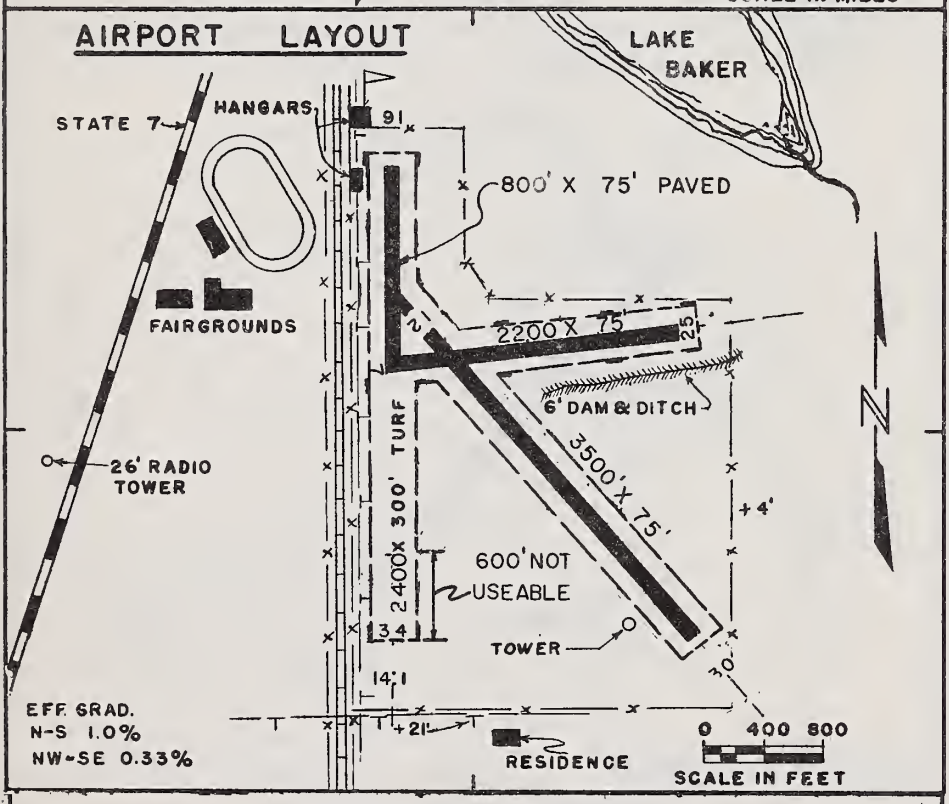

ELEVATION: 2990'

RUNWAY SURFACE: 7/25 & 12/30 Paved
LIGHTED: 12/30
FUEL: 80/87, 100/130
REPAIRS: A & P Major
TRANSPORTATION: Available
MEALS: In Town
LODGING: In Town
MANAGER: J.B. Bethel
OWNER: City

RADIO: None

NAV. AIDS: None

FSS: Miles City-232-1503
WEATHER: Miles City F.S.S.
REMARKS: Approaches: W5:1 Poles NW 7:1 Poles - N Clear - S14:1 Poles - E & SE 40:1-R/W34 Soft when wet.
Pay phone on field.

AIRPORT LOCATION

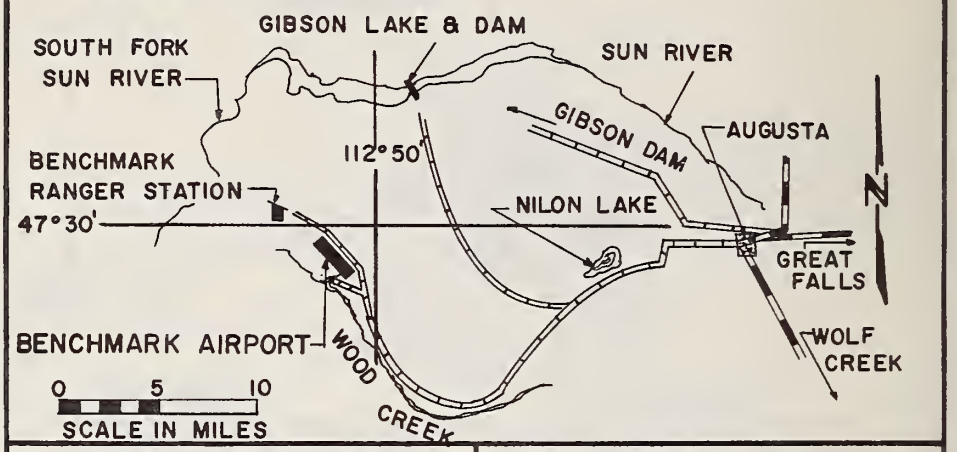

AIRPORT LAYOUT

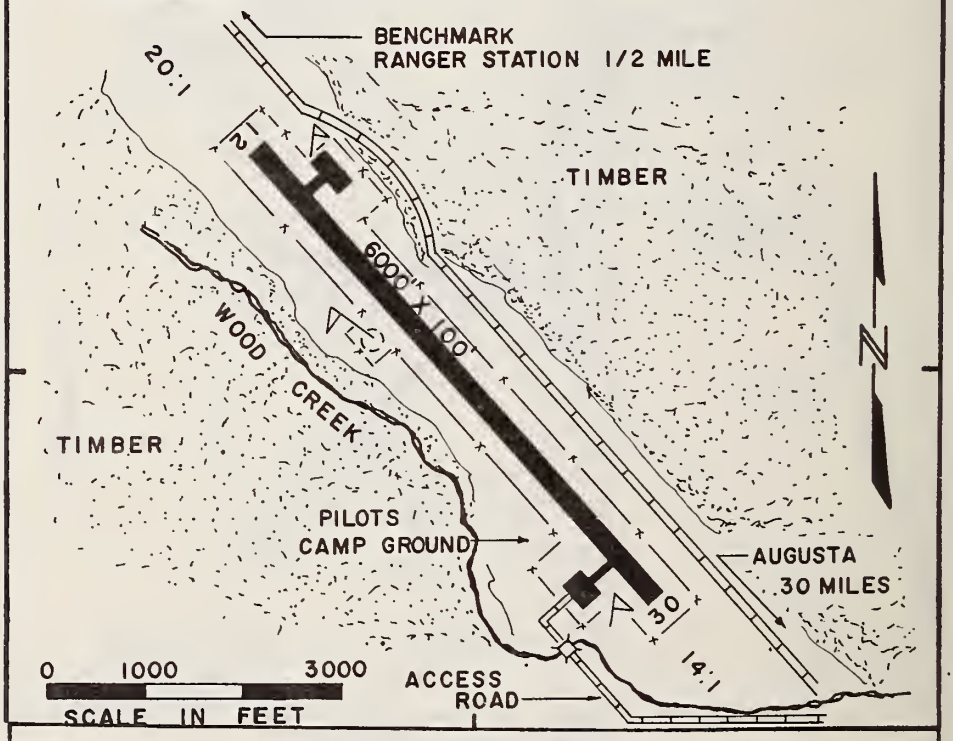

ELEVATION: 5430'

RUNWAY SURFACE: Paved
LIGHTED: No
FUEL: None
REPAIRS: None
TRANSPORTATION: None
MEALS: None
LODGING: None
MANAGER: Benchmark Ranger Sta.
OWNER: U.S.F.S

RADIO: None
NAV. AIDS: None
FSS: None
WEATHER: None
REMARKS: Close Flight Plans by Radio (Great Falls Radio) from enroute altitude prior to descent for landing.
No Telephone available

BIG SANDY BIG SANDY

AIRPORT LOCATION

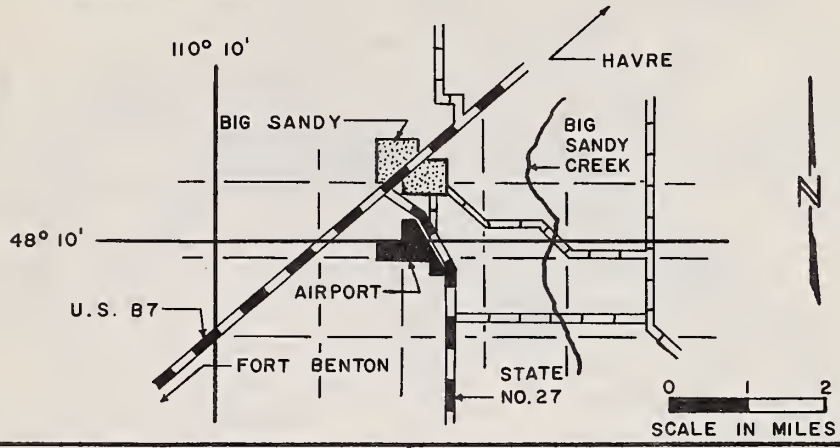

AIRPORT LAYOUT

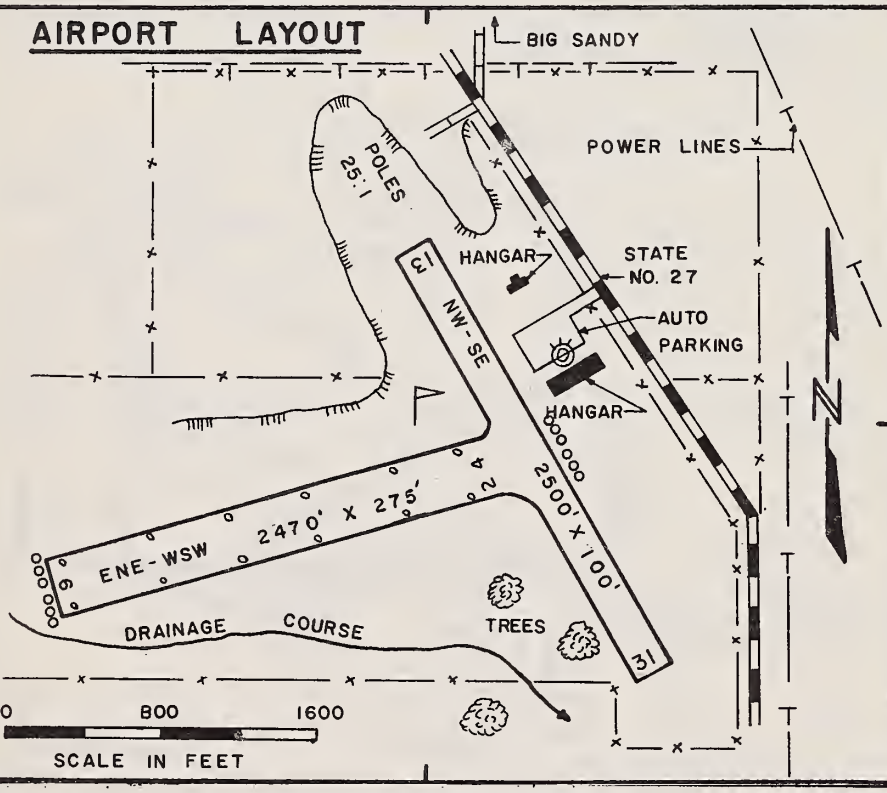

ELEVATION: 2700'

RUNWAY SURFACE: Turf
LIGHTED: 6/24 & Beacon
FUEL: 80/87
REPAIRS: None
TRANSPORTATION: None
MEALS: In Town
LODGING: In Town
MANAGER: John Broesder
OWNER: Choteau County

RADIO: None

NAV. AIDS: None

FSS: Great Falls 452-6495
WEATHER: Great Falls 453-3512
REMARKS:
Power Line on North & East
Phone on Field
Pilot Registration Desk on Field

AIRPORT LOCATION

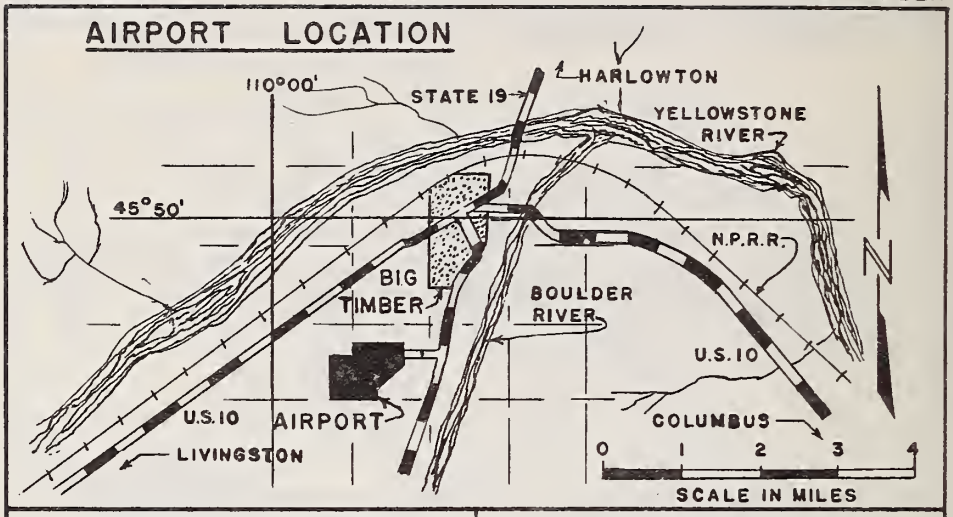

AIRPORT LAYOUT

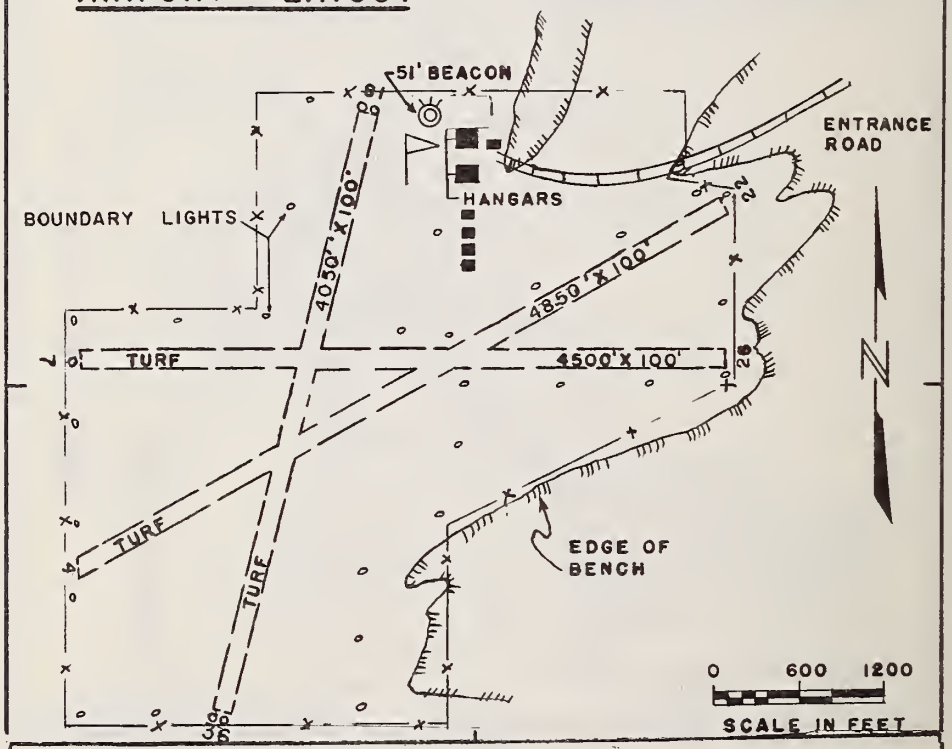

ELEVATION: 4482'

RUNWAY SURFACE: Turf
LIGHTED: Boundary & Beacon
FUEL: 80/87, 100/130
REPAIRS: A & P Major
TRANSPORTATION: Available
MEALS: In Town
LODGING: In Town
MANAGER: Walter E. Huffman
OWNER: City Airport Board

RADIO: Unicom 122.8
NAV. AIDS: None
FSS: Livingston 222-2411
WEATHER: Livingston F.S.S.
REMARKS:
Phone on Field

AIRPORT LOCATION

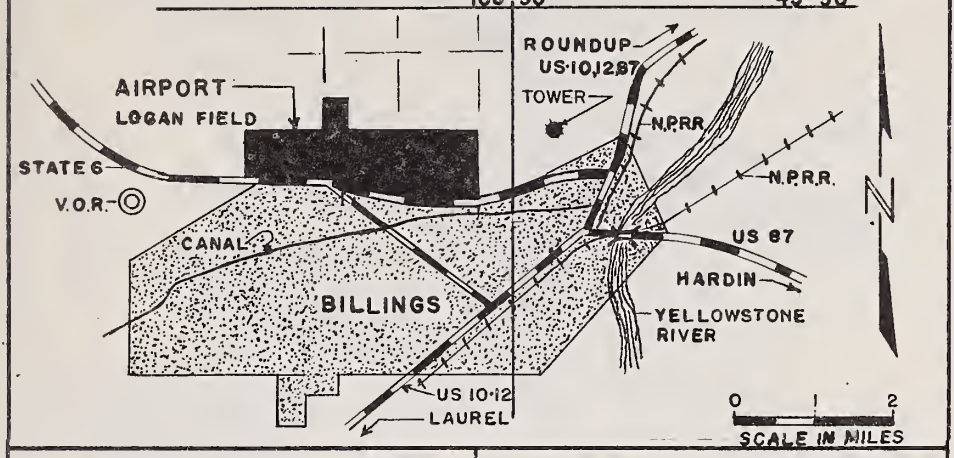

AIRPORT LAYOUT

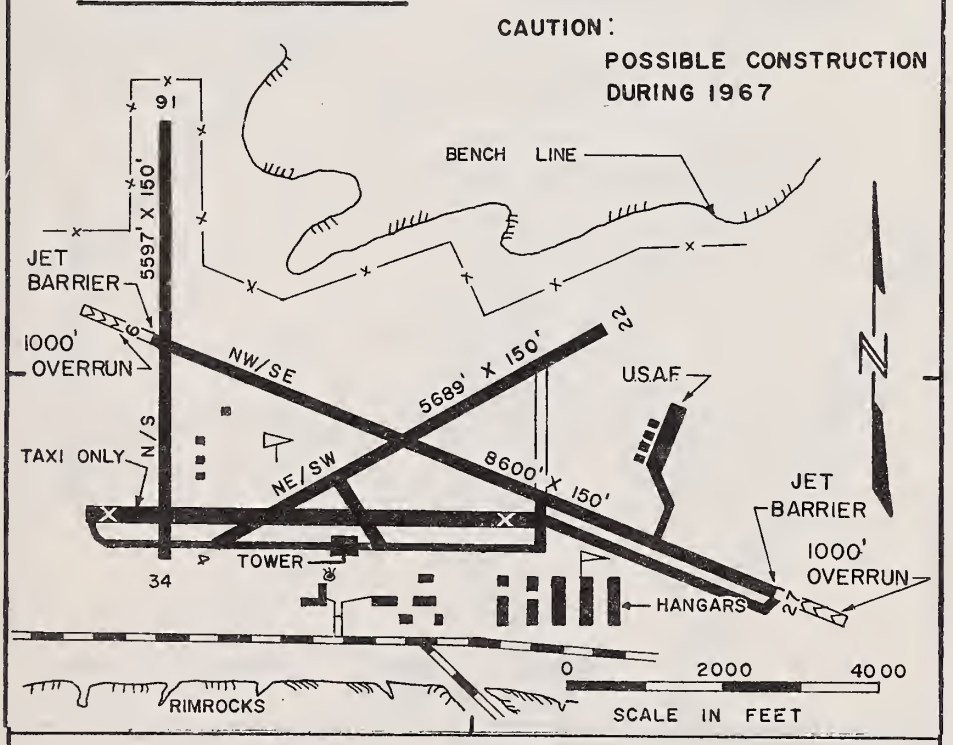

ELEVATION: 3606'

RUNWAY SURFACE: Paved

LIGHTED: HI 9/27, Boundary 4/22

FUEL: 80/87, 91/96, 100/130 115/145 JPI, JP4

REPAIRS: A & P Major

TRANSPORTATION: Available

MEALS: On Airport

LODGING: In Town

MANAGER: Robert Michael

OWNER: City of Billings

RADIO: BIL Twr. 118.3, 122.5R
Gnd Con 121.9
App Con 120.5, 122.5R
Unicom 123.0

NAV. AIDS: BIL VOR 114.5
BIL RBn H 400 (Cont Wx)
ILS 110.3, LOM 251/BI

FSS: On Field 259-4545

WEATHER: On Field 259-4545

REMARKS:
VHF Direction Finding,
Contact Billings Radio (F.S.S.)

AIRPORT LOCATION

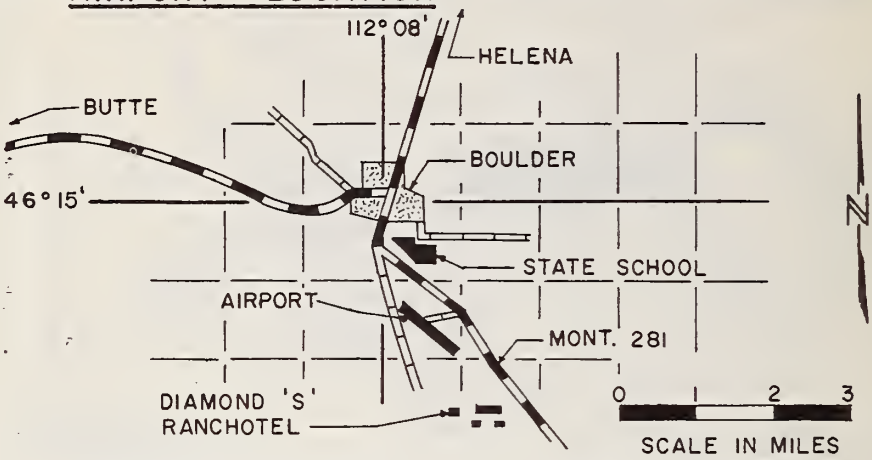

AIRPORT LAYOUT

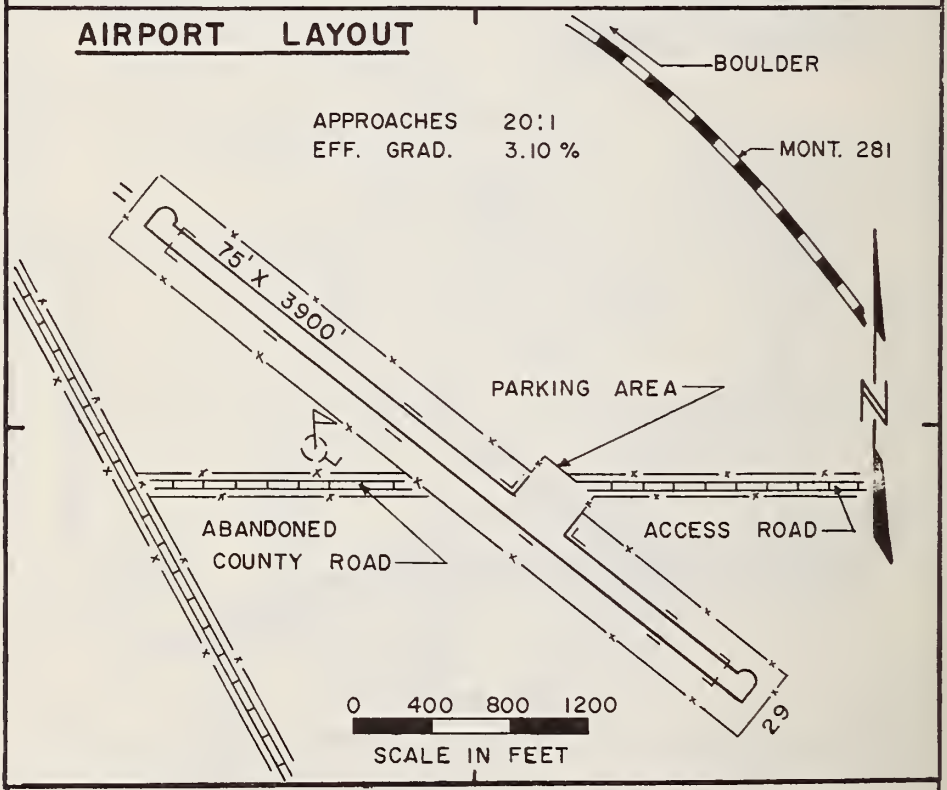

ELEVATION: 5068'

RUNWAY SURFACE: Stabilized Turf
LIGHTED: No
FUEL: None
REPAIRS: None
TRANSPORTATION: None
MEALS: Ranchotel & In Town
LODGING: Ranchotel & In Town
MANAGER: City & Jefferson County
OWNER: City & Jefferson County

RADIO: Unicom 122.8
NAV. AIDS: None
FSS: Helena 442-9902
WEATHER: Helena 442-8260
REMARKS:
Calm Wind R/W 29
Pilot Registration Desk on Field

BOZEMAN(BOWMAN-EDSALL) (BOWMAN-EDSALL)BOZEMAN

AIRPORT LOCATION

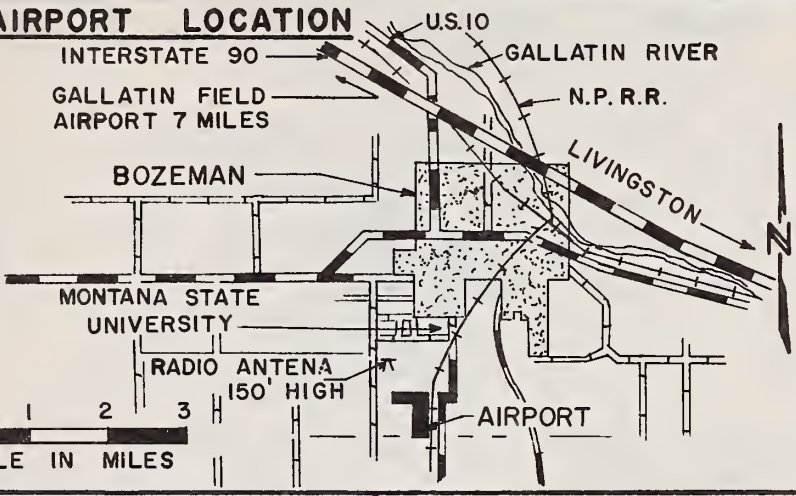

AIRPORT LAYOUT

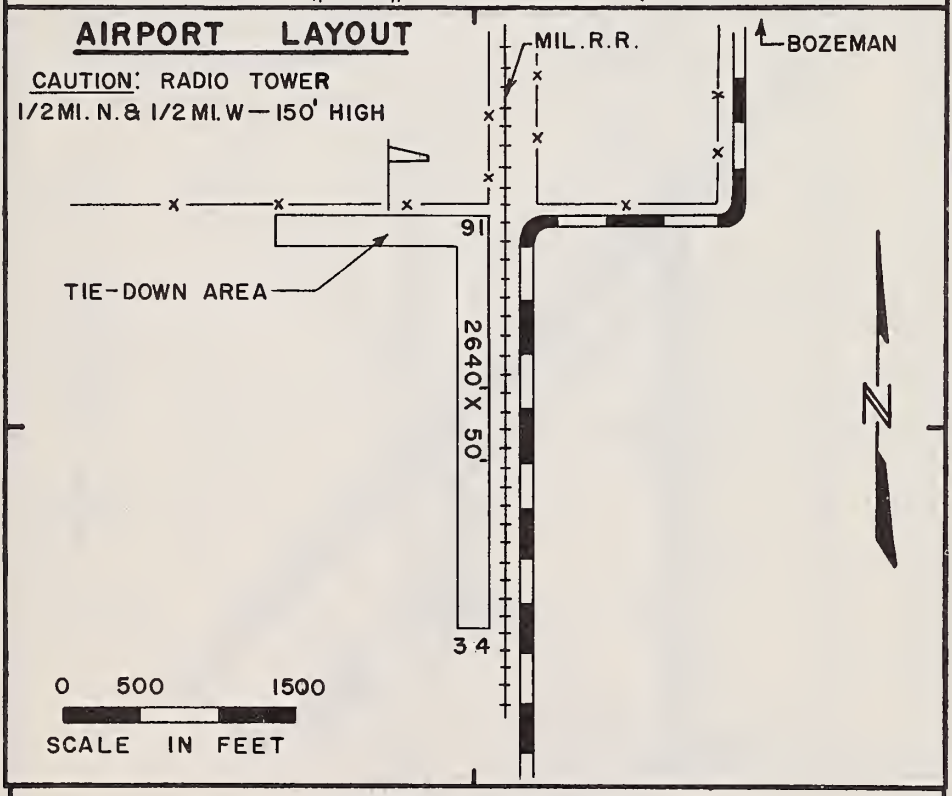

ELEVATION: 5000'

RUNWAY SURFACE: Turf

LIGHTED: No

FUEL: None

REPAIRS: None

TRANSPORTATION: None

MEALS: In Town

LODGING: In Town

MANAGER: Charley Bowman

OWNER: Charley Bowman and Wayne Edsall

RADIO: Bozeman Radio (FSS), (Traffic Pattern Altitude and above)

NAV. AIDS: BZN VOR 112.2
BZN RBn H 329 (Cont. Wx)

FSS: Bozeman 586-6520

WEATHER: FSS

REMARKS:
Call FSS for field condition
Land at your own risk

AIRPORT LOCATION

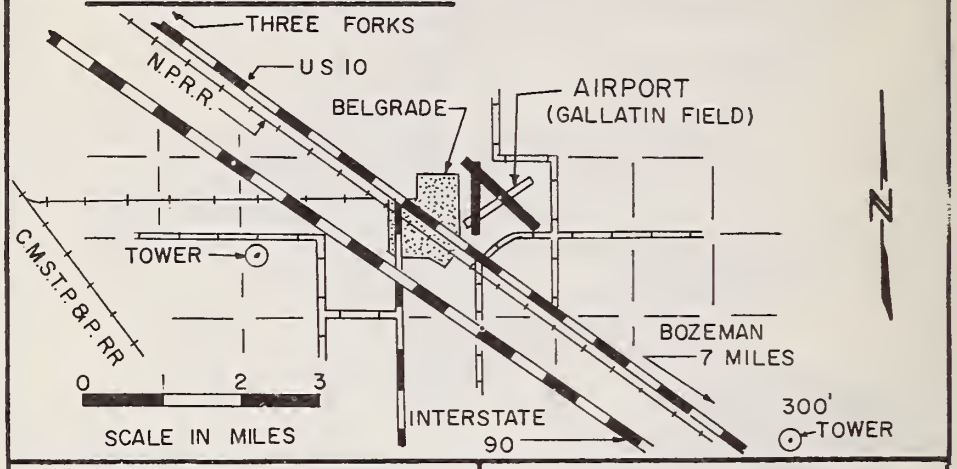

AIRPORT LAYOUT

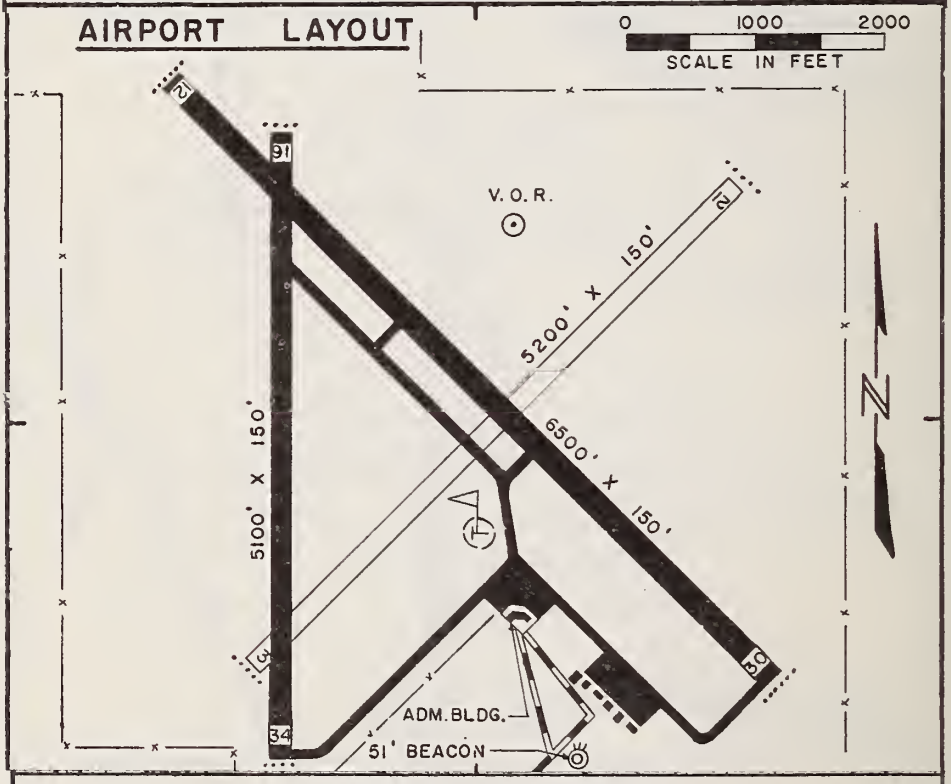

ELEVATION: 4462'

RUNWAY SURFACE: 12/30, 16/34 Paved
LIGHTED: 12/30, 16/34 & Bcn.
FUEL: 80/87, 100/130, JP 1
REPAIRS: A & P Major
TRANSPORTATION: Available
MEALS: Lunch Counter on Field
LODGING: In Town
MANAGER: Ed Iverson
OWNER: Gallatin Field Airport Board

RADIO: Bozeman Radio (FSS)
Unicom 122.8

NAV. AIDS: BZN VOR 112.2
BZN RBn H 329 (Cont Wx)

FSS: On Field 586-6520
WEATHER: F.S.S.
REMARKS:

BRIDGER BRIDGER

AIRPORT LOCATION

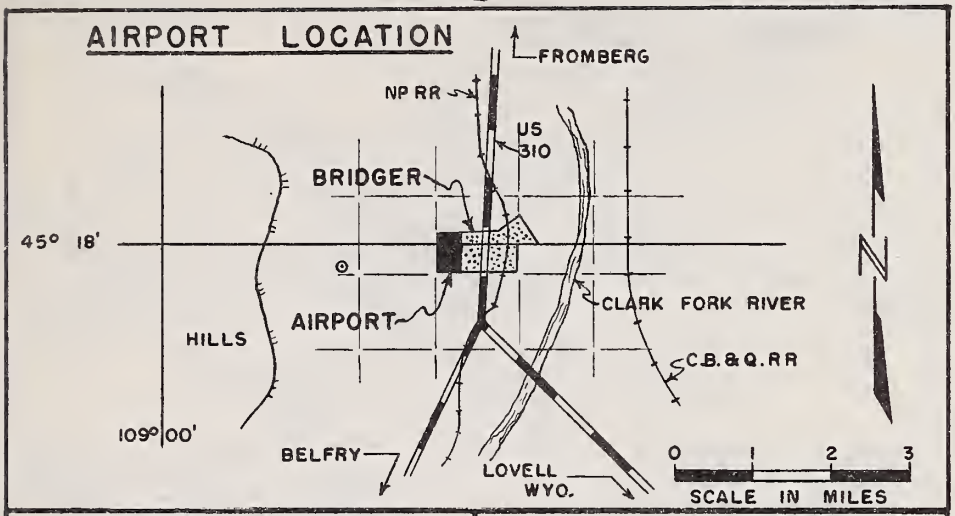

AIRPORT LAYOUT

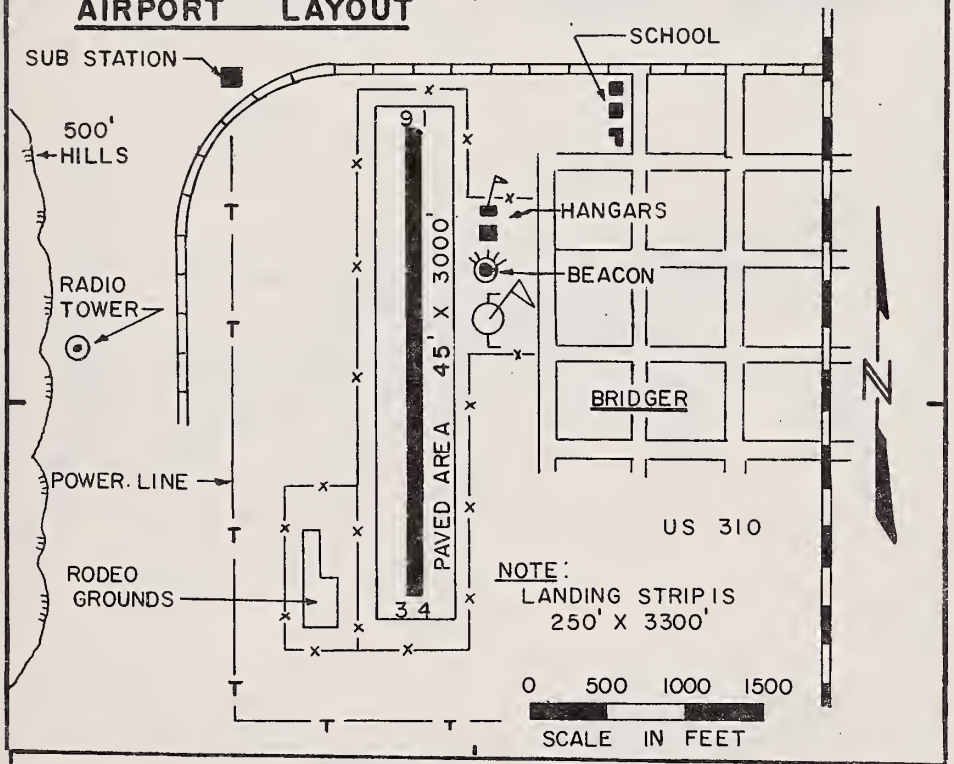

ELEVATION: 3713'

RUNWAY SURFACE: Paved
LIGHTED: 16/34 & Beacon
FUEL: 80/87, 100/130
REPAIRS: None
TRANSPORTATION: None
MEALS: In Town
LODGING: In Town
MANAGER: Gordon Andersen
OWNER: City & Carbon County

RADIO: Unicom 122.8

NAV. AIDS: None

FSS: Billings 259-4545
WEATHER: Billings 259-4545
REMARKS:
Pilot Registration Desk on Field

AIRPORT LOCATION

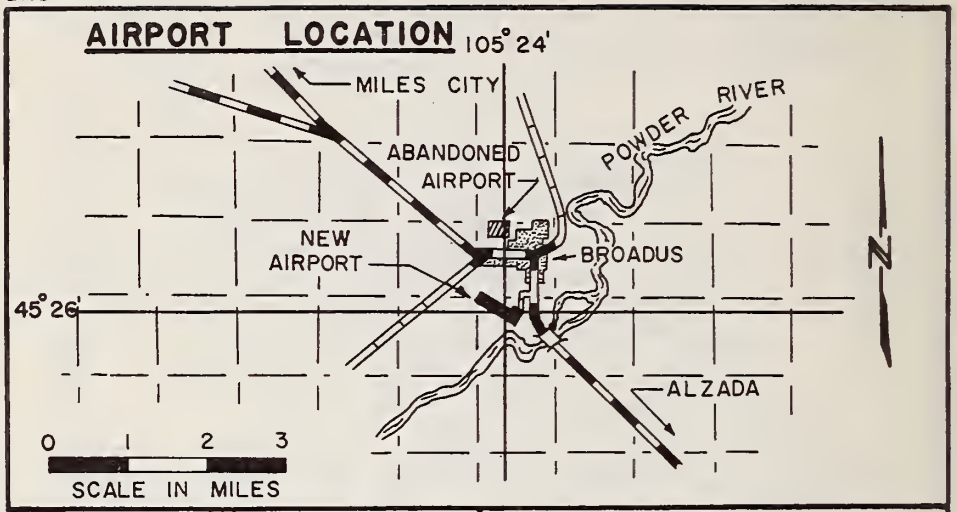

AIRPORT LAYOUT

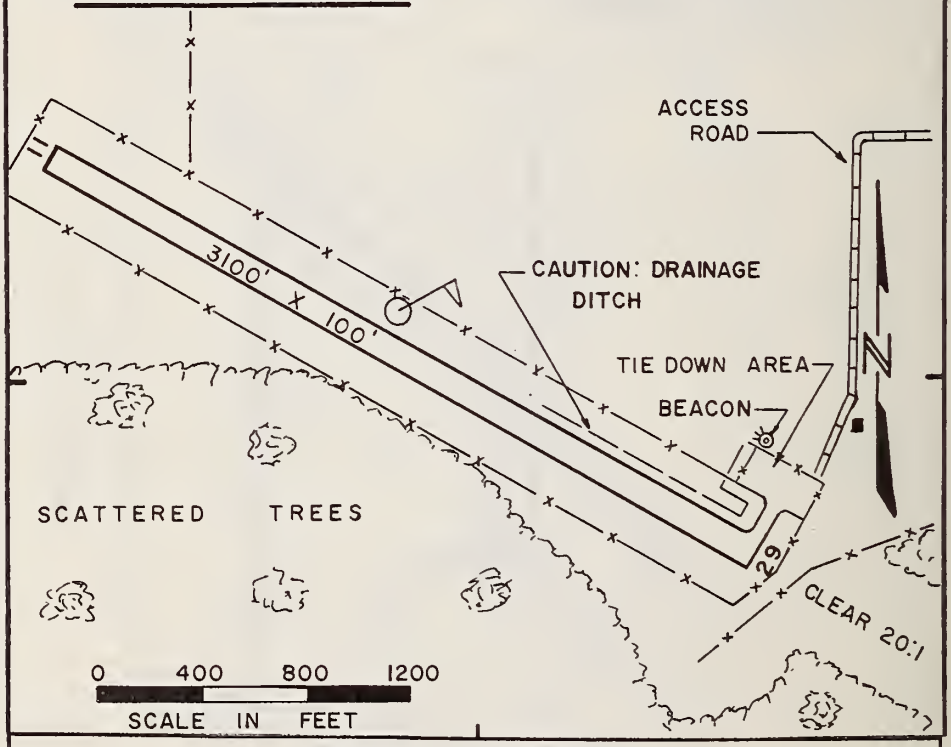

ELEVATION: 2992'

RUNWAY SURFACE: Stabilized Turf
LIGHTED: 11/29 & Beacon
FUEL: 80/87, 100/130
REPAIRS: None
TRANSPORTATION: Courtesy Car
MEALS: In Town
LODGING: In Town
MANAGER: Powder River County
OWNER: Powder River County

RADIO: None

NAV. AIDS: None

FSS: Miles City 232-1503
WEATHER: Miles City F.S.S.
REMARKS:
CAUTION: Maybe soft when wet
Pilot Registration Desk on Field
Pay Telephone on Field

AIRPORT LOCATION

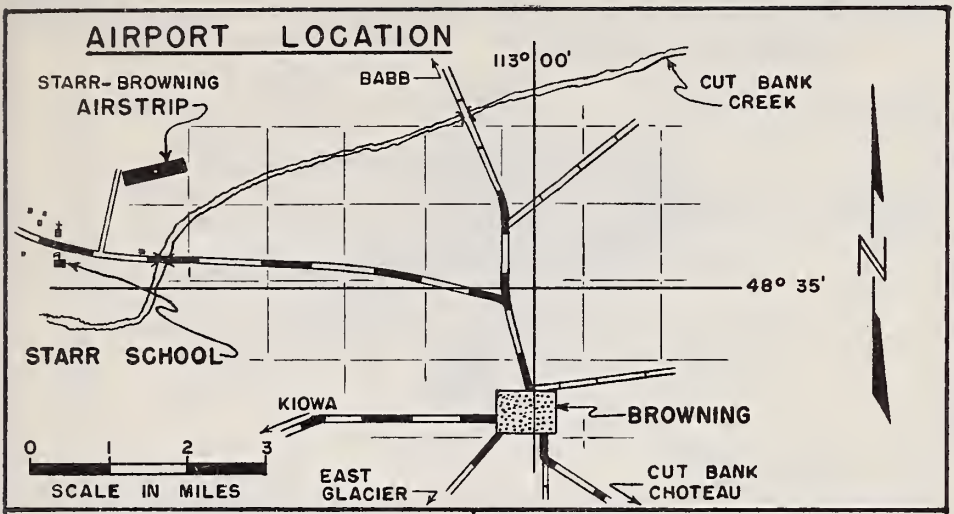

AIRPORT LAYOUT

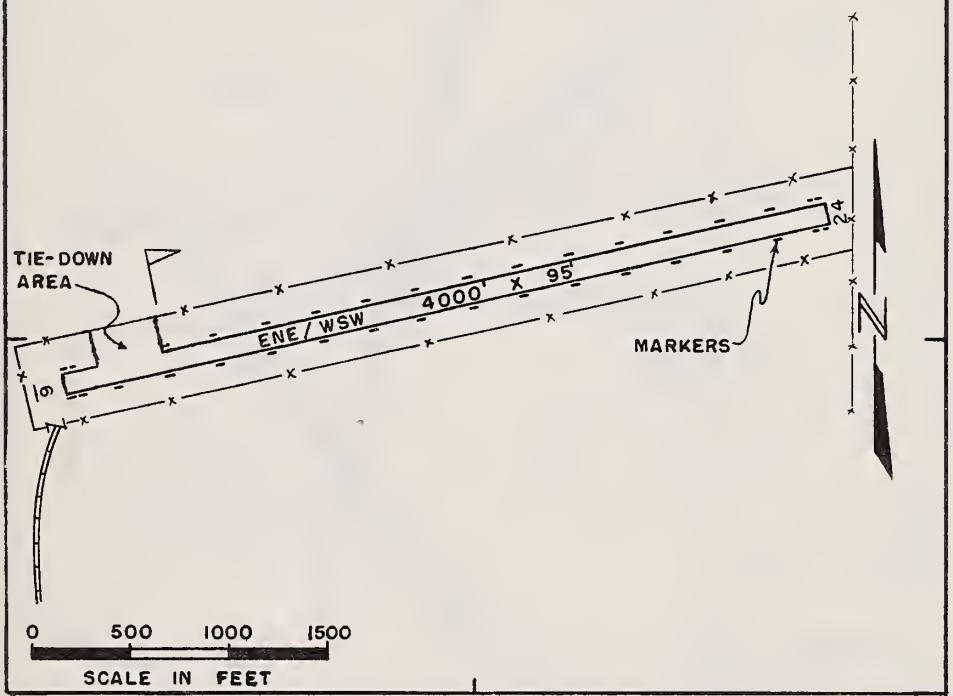

ELEVATION: 4650'

RUNWAY SURFACE: Stabilized
LIGHTED: No
FUEL: None
REPAIRS: None
TRANSPORTATION: None
MEALS: In Town
LODGING: In Town
MANAGER: Mont. Aero. Comm.
OWNER: Montana Aero. Comm.

RADIO: Unicom 122.8

NAV. AIDS: None

FSS: Cut Bank 938-4522
WEATHER: Cut Bank F.S.S.
REMARKS: Pilot Registration Desk on Field; Phone available at Starr School; R/W May Be Rough

BUTTE BUTTE

AIRPORT LOCATION

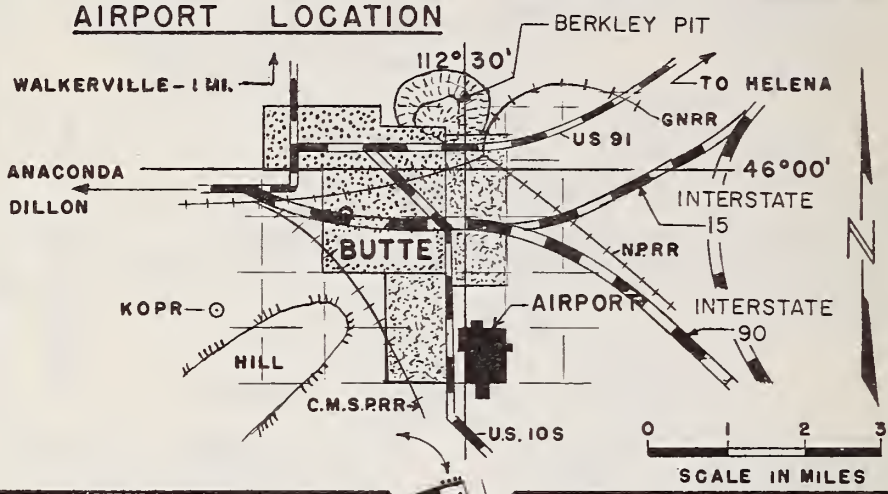

AIRPORT LAYOUT

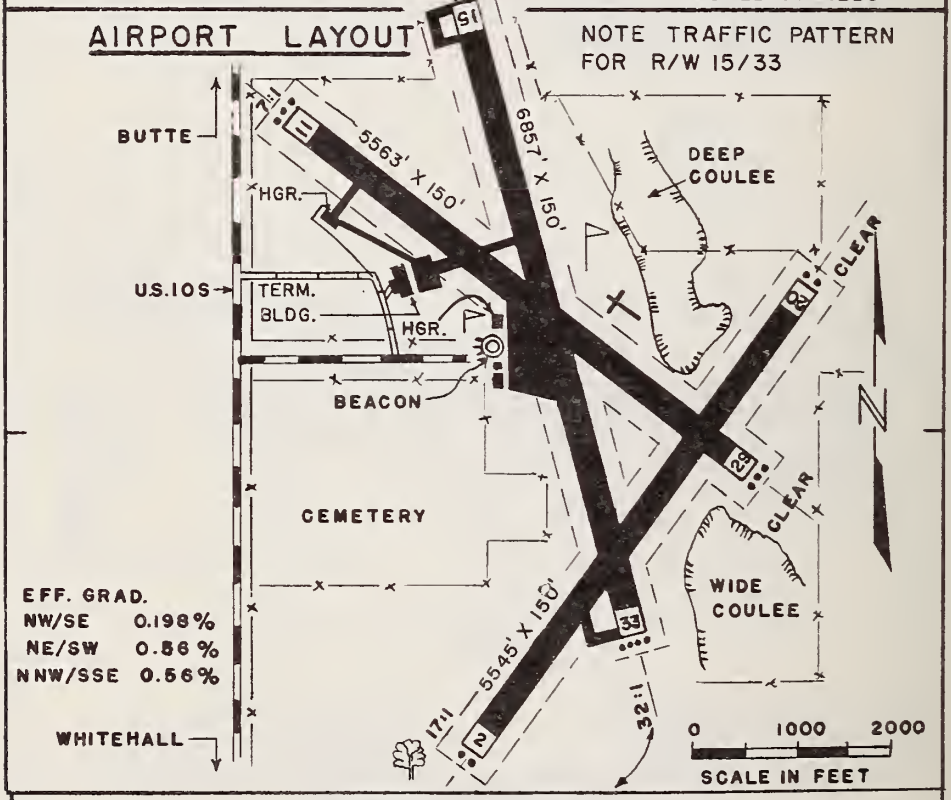

ELEVATION: 5554'

RUNWAY SURFACE: All Paved
LIGHTED: All Runways & Bcn.
FUEL: 80/87, 100/130 & JPI
REPAIRS: A & P Major
TRANSPORTATION: Available
MEALS: On Airport
LODGING: In Town
MANAGER: A. J. Korn
OWNER: County Airport Comm.

RADIO: Butte Radio (FSS)
Unicom 123.0

NAV. AIDS: BTM VORTAC 111.6
HIA VORTAC 113.7

FSS: On Field Tel.: 723-3004
WEATHER: F.S.S.
REMARKS:
Right Traffic Runways 15 and 20

AIRPORT LOCATION

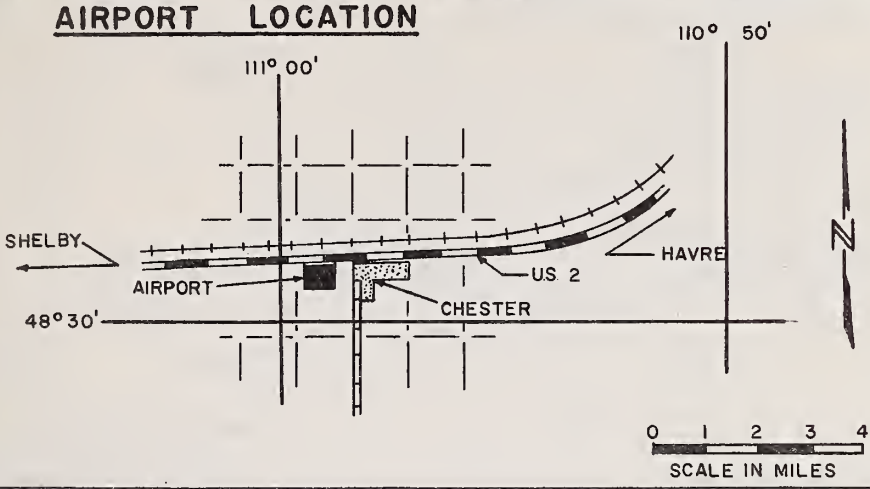

AIRPORT LAYOUT

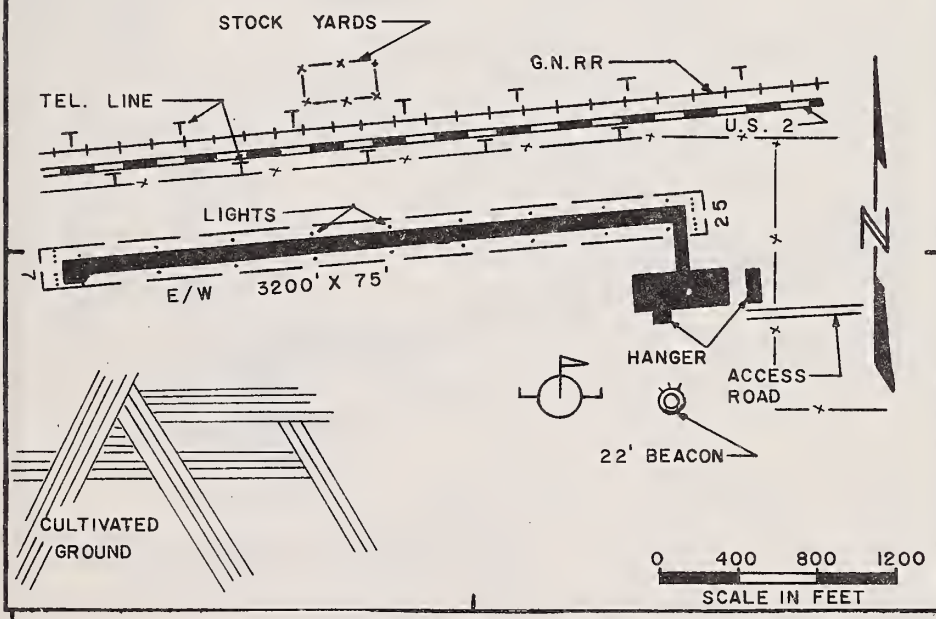

ELEVATION: 3167'

RUNWAY SURFACE: Paved
LIGHTED: 7/25 & Beacon
FUEL: 80/87, 100/130 On Call
REPAIRS: None
TRANSPORTATION: None
MEALS: In Town
LODGING: In Town
MANAGER: O.D. Gifford
OWNER: Liberty County

RADIO: Unicom 122.8
NAV. AIDS: None
FSS: Cut Bank 938-4522
WEATHER: Cut Bank F.S.S.
REMARKS:
Phone on field

AIRPORT LOCATION

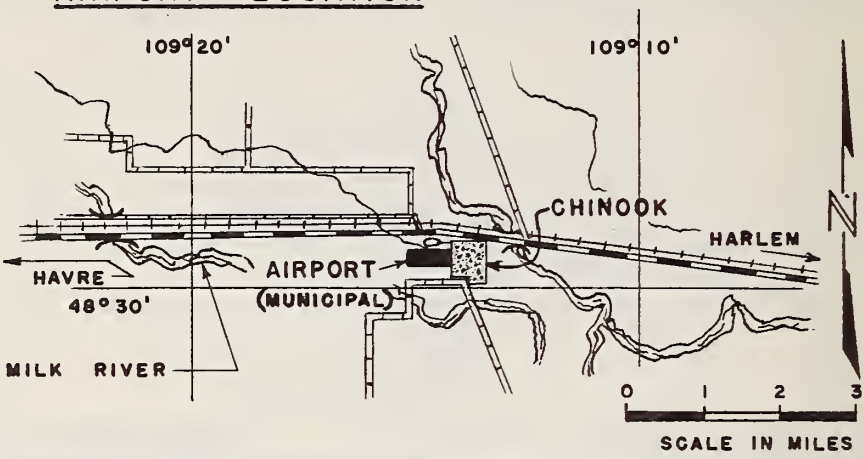

AIRPORT LAYOUT

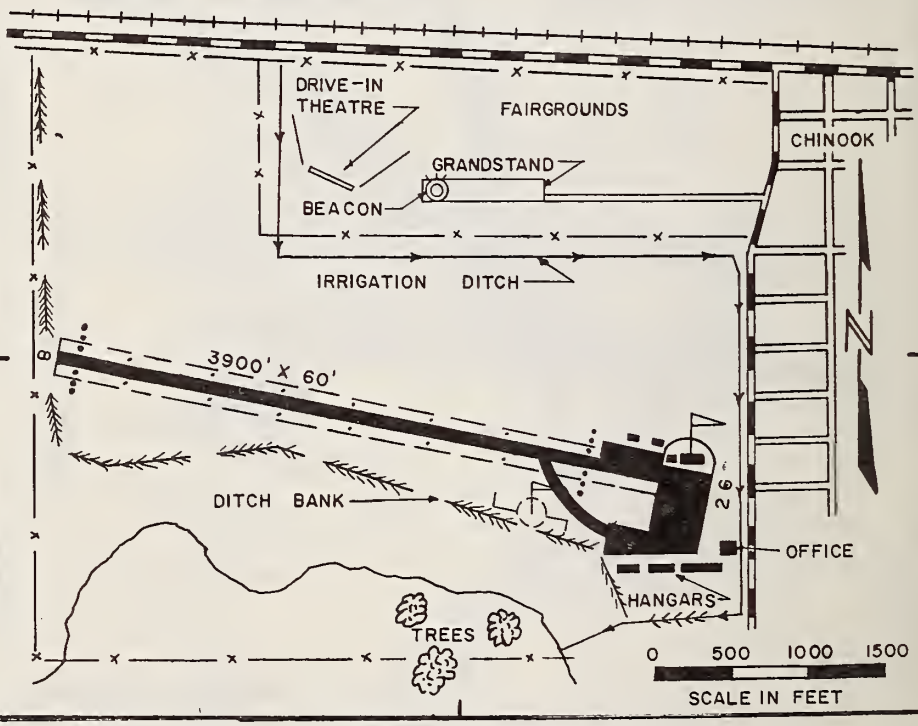

ELEVATION: 2410'

RUNWAY SURFACE: Paved
LIGHTED: 8/26 & Beacon
FUEL: 80/87
REPAIRS: None
TRANSPORTATION: None
MEALS: In Town
LODGING: In Town
MANAGER: Edgar Obie
OWNER: Blaine County

RADIO: Unicom 122.8

NAV. AIDS: None

FSS: Great Falls 452-6495
WEATHER: Havre 265-6424
REMARKS:
Phone in Operator's office

AIRPORT LOCATION

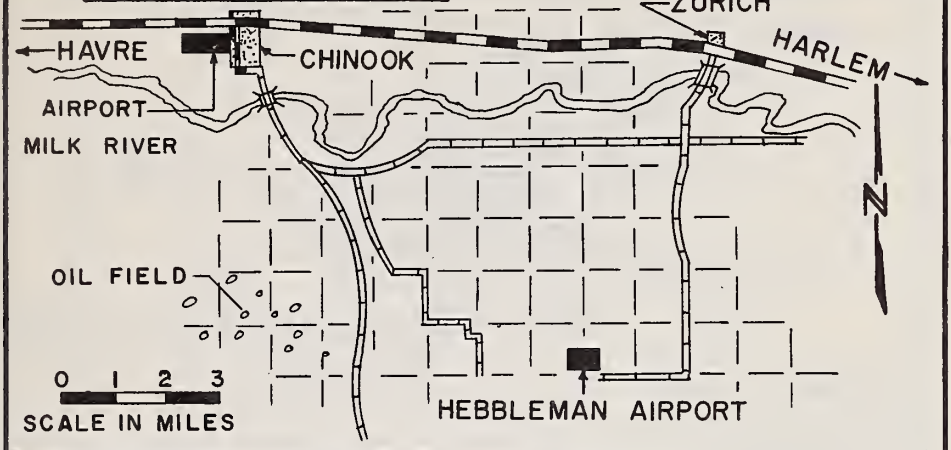

AIRPORT LAYOUT

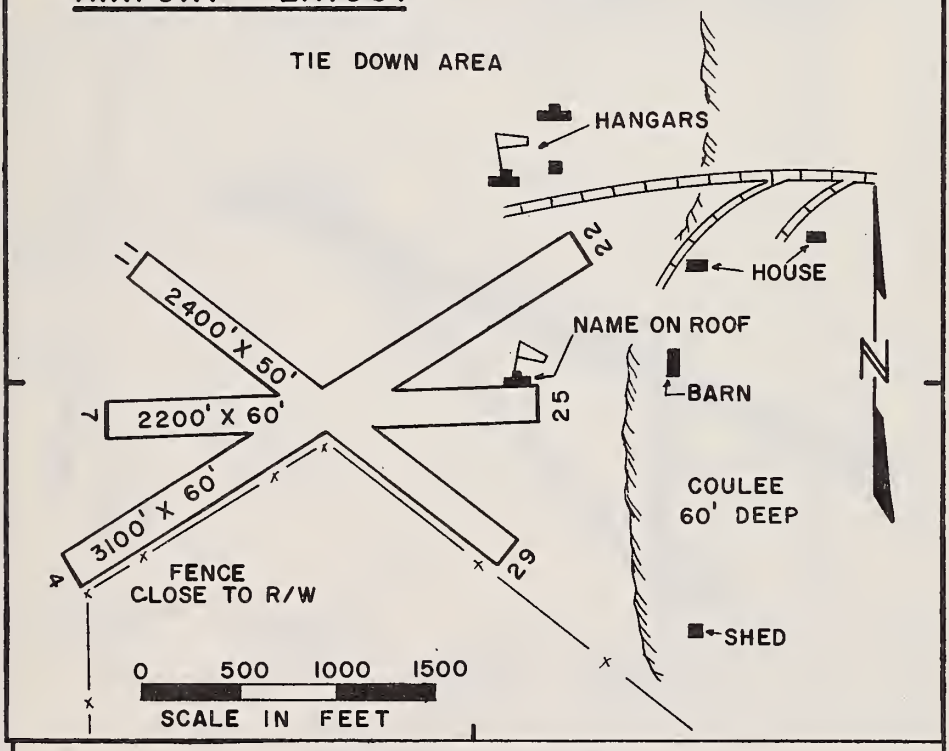

ELEVATION: 2576'

RUNWAY SURFACE: 4/22 Stabilized 7/25 & 11/29 Turf
LIGHTED: No
FUEL: 80/87, 100/130
REPAIRS: A & P Minor
TRANSPORTATION: None
MEALS: No
LODGING: No
MANAGER: John Hebbelman
OWNER: John Hebbelman

RADIO: Unicom 122.8
NAV. AIDS: None
FSS: Great Falls 452-6495
WEATHER: Havre 265-6424
REMARKS:
Telephone at House (357-5256)

AIRPORT LOCATION

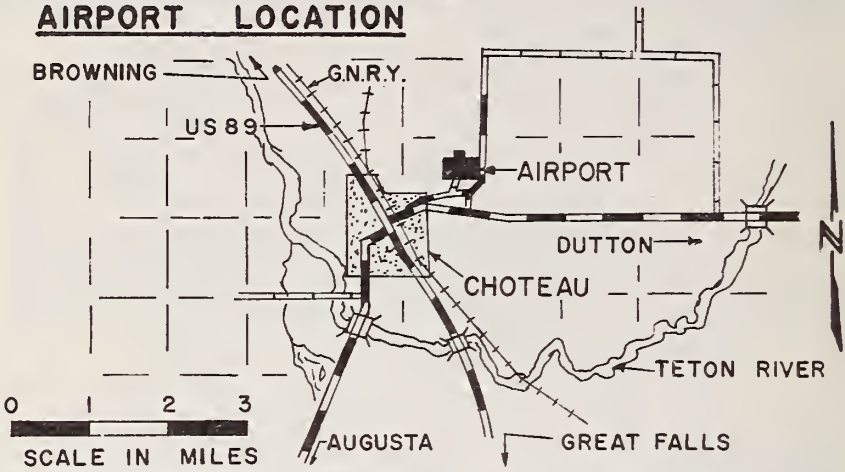

AIRPORT LAYOUT

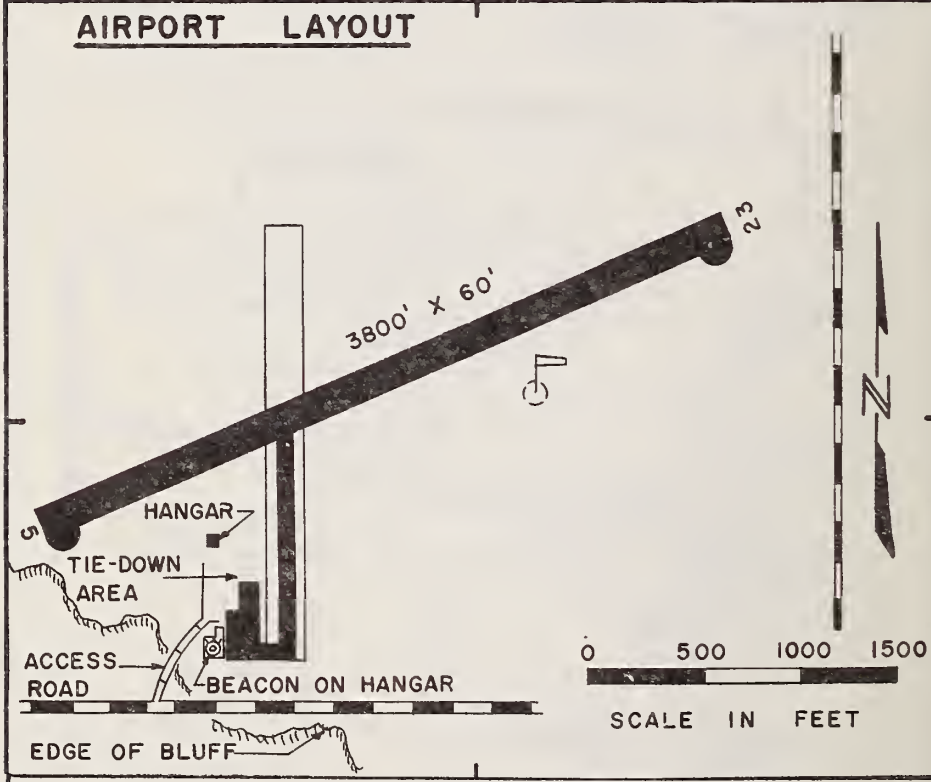

ELEVATION: 3945'

RUNWAY SURFACE: Turf
LIGHTED: 5/23 & Beacon
FUEL: 80/87, 100/130
REPAIRS: A & P Major
TRANSPORTATION: None
MEALS: In Town
LODGING: In Town
MANAGER: John Nordhagen
OWNER: Choteau Airport Comm.

RADIO: Unicom 122.8
NAV. AIDS: None
FSS: Great Falls 452-6495
WEATHER: Great Falls 453-3512
REMARKS:

AIRPORT LOCATION

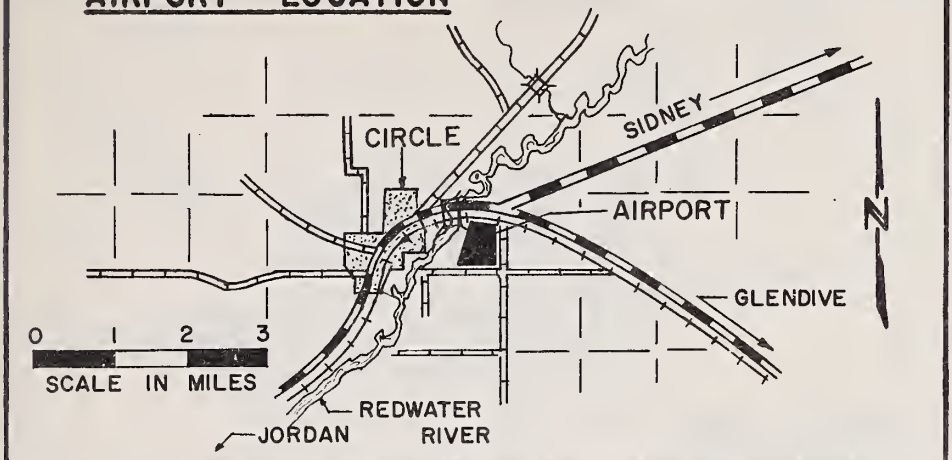

AIRPORT LAYOUT

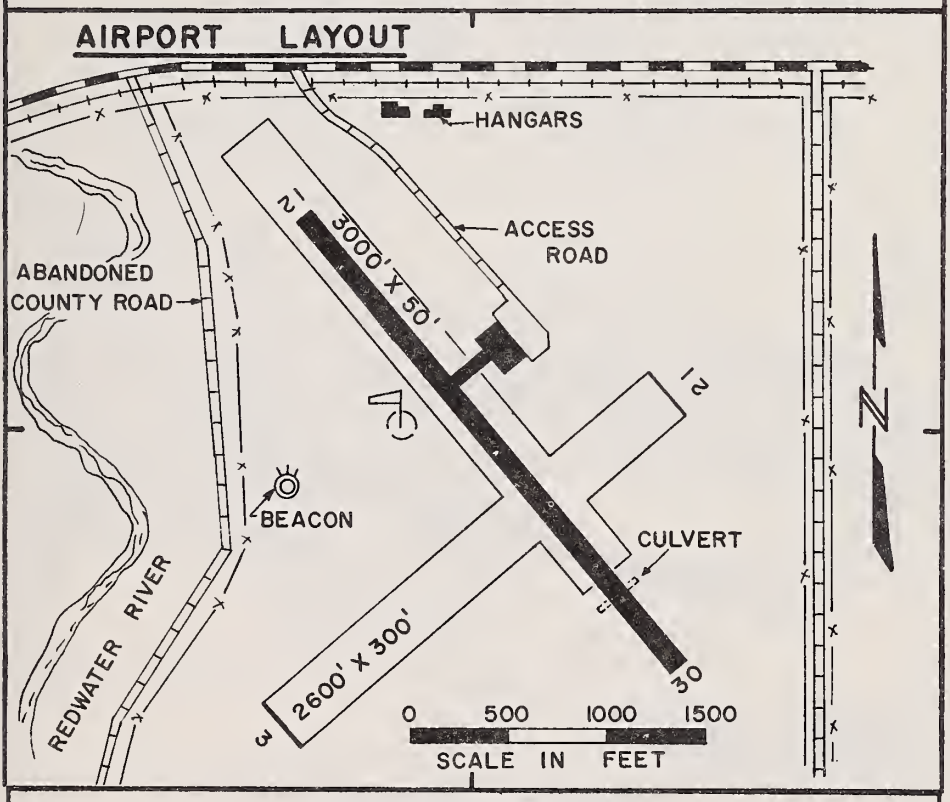

ELEVATION: 2424'

RUNWAY SURFACE: Turf
LIGHTED: 12/30 & Beacon
FUEL: 80/87 On Call
REPAIRS: None
TRANSPORTATION: None
MEALS: In Town
LODGING: In Town
MANAGER: Kenneth Youngquist
OWNER: McCone County

RADIO: None

NAV. AIDS: None

FSS: Miles City 232-1503
WEATHER: Miles City FSS
REMARKS:
Under construction Spring 1968
3/21 soft when wet
Pilot Registration Desk on Field

AIRPORT LOCATION

ROCK CREEK STATE AIRPORT

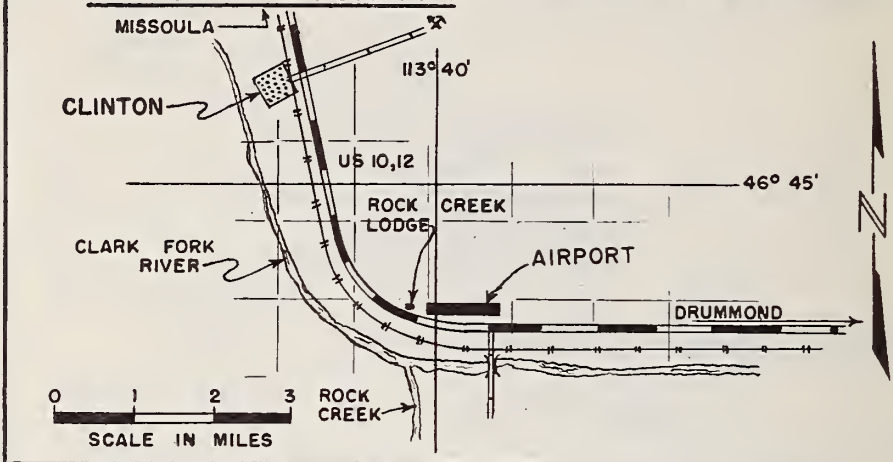

AIRPORT LAYOUT

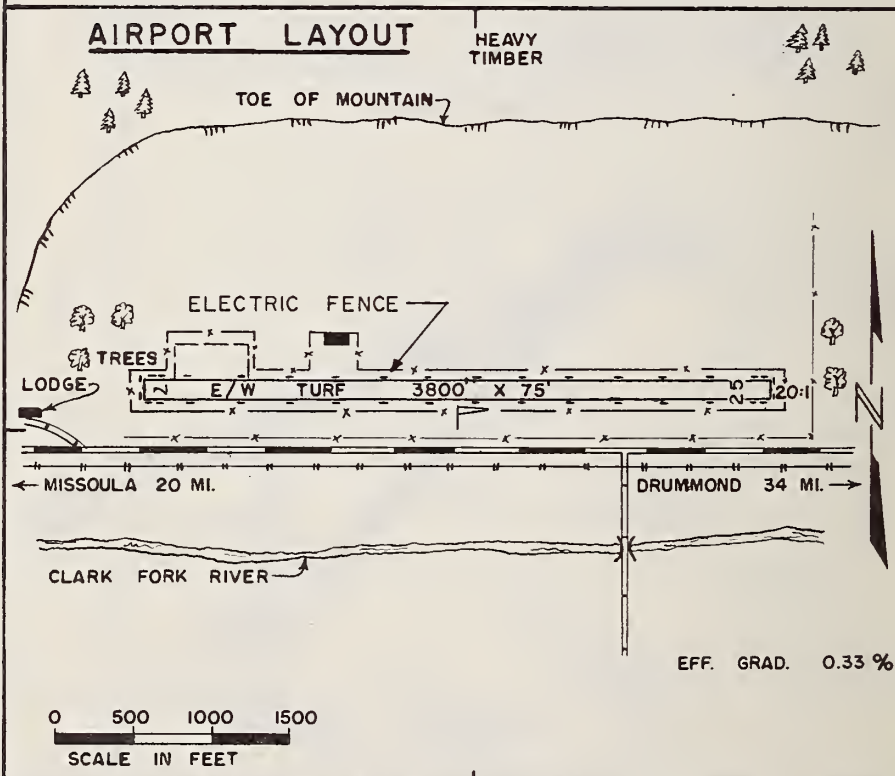

ELEVATION: 3540'

RUNWAY SURFACE: Stabilized Turf
LIGHTED: No
FUEL: None
REPAIRS: None
TRANSPORTATION: None
MEALS: Yes
LODGING: Yes
MANAGER: Bruce Elliott
OWNER: Rock Creek Lodge

RADIO: None

NAV. AIDS: None

FSS: Missoula 542-2230
WEATHER: Missoula 543-7996
REMARKS:
Trees & Mountains Off West Approach.
Phone in Lodge
Pilot Registration Desk on Field

AIRPORT LOCATION

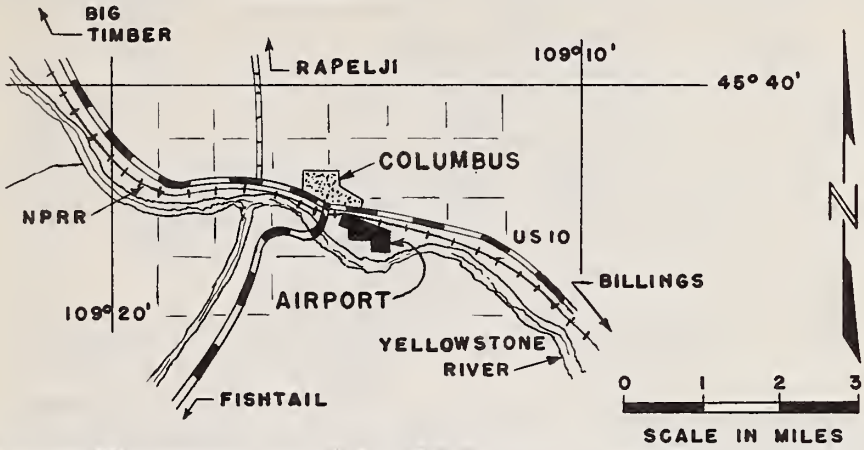

AIRPORT LAYOUT

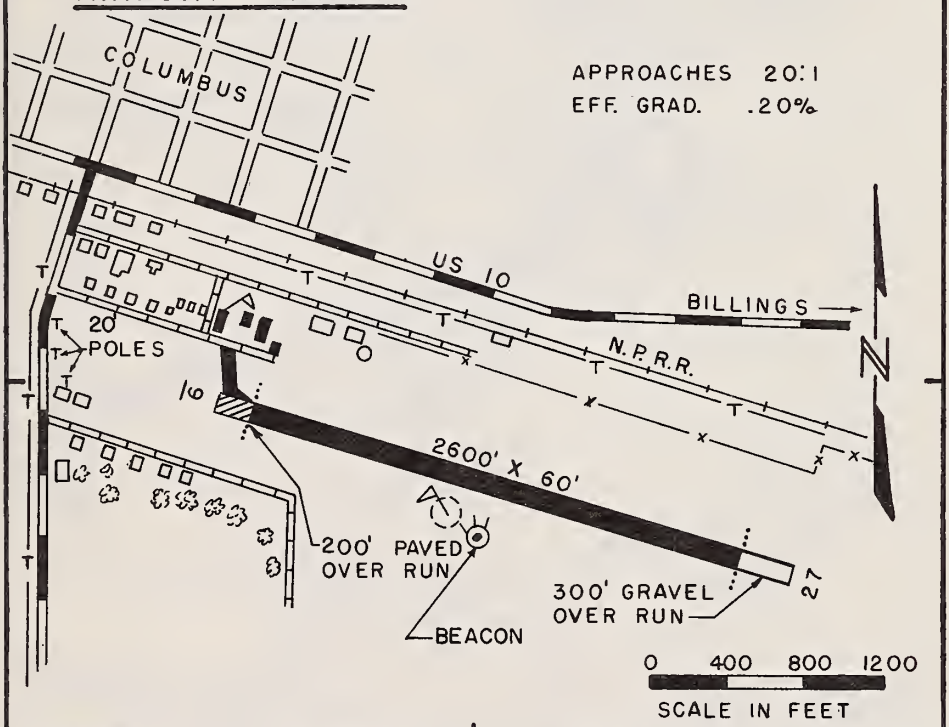

ELEVATION: 3575'

RUNWAY SURFACE: Paved
LIGHTED: 9/27 & Beacon
FUEL: 80/87, 100/130
REPAIRS: None
TRANSPORTATION: None
MEALS: In Town
LODGING: In Town
MANAGER: Git Wolterman
OWNER: City & Stillwater County

RADIO: Unicom 122.8
NAV. AIDS: None
FSS: Billings 259-4545
WEATHER: Billings 259-4545
REMARKS:
Phone on Field

AIRPORT LOCATION

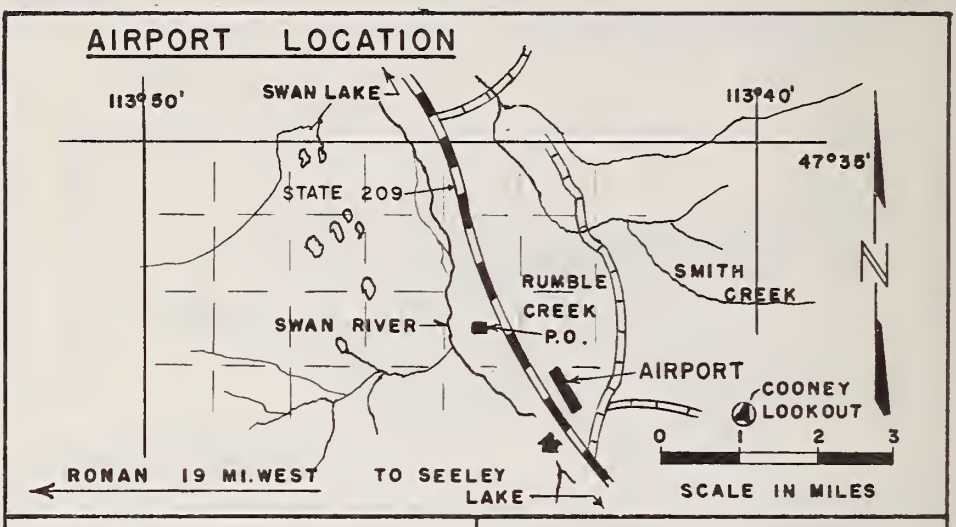

AIRPORT LAYOUT

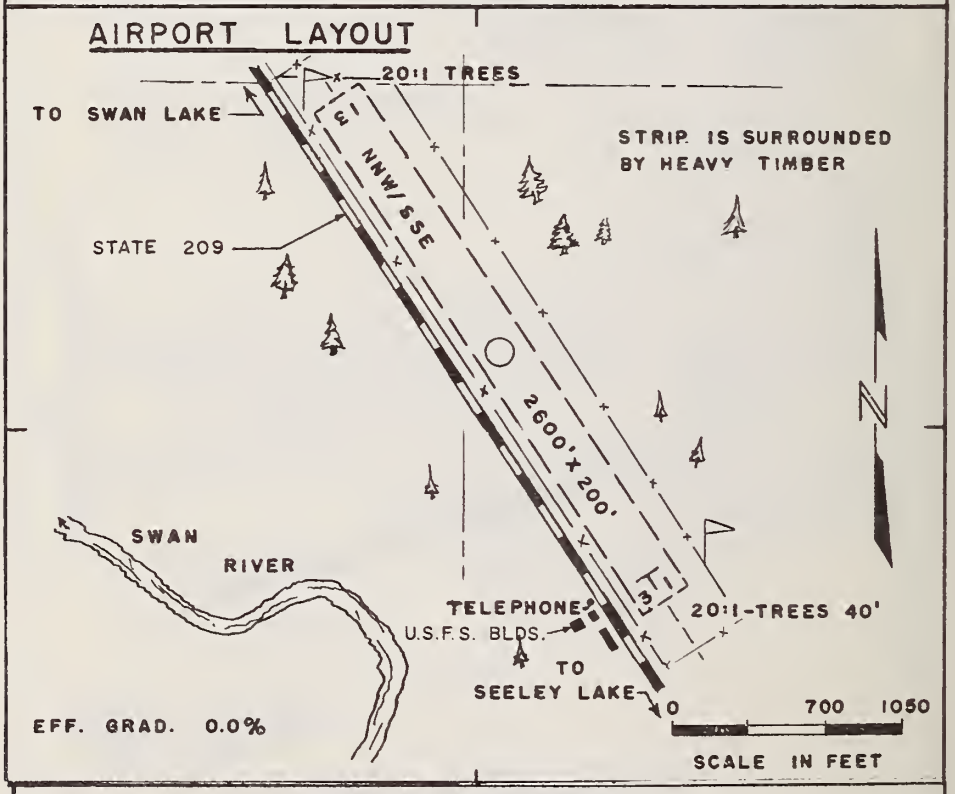

ELEVATION: 3684'

RUNWAY SURFACE: Turf
LIGHTED: No
FUEL: None
REPAIRS: None
TRANSPORTATION: None
MEALS: None
LODGING: None
MANAGER: U.F. Forest Service
OWNER: U.S. Forest Service

RADIO: Unicom 122.8
NAV. AIDS: None
FSS: Missoula 542-2230
WEATHER: Missoula 543-7996
REMARKS:
Phone at Forest Service Station

AIRPORT LOCATION

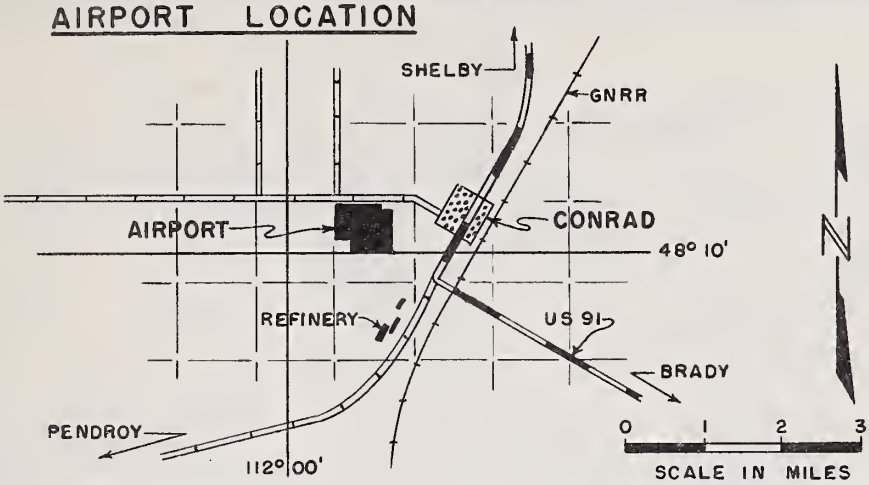

AIRPORT LAYOUT

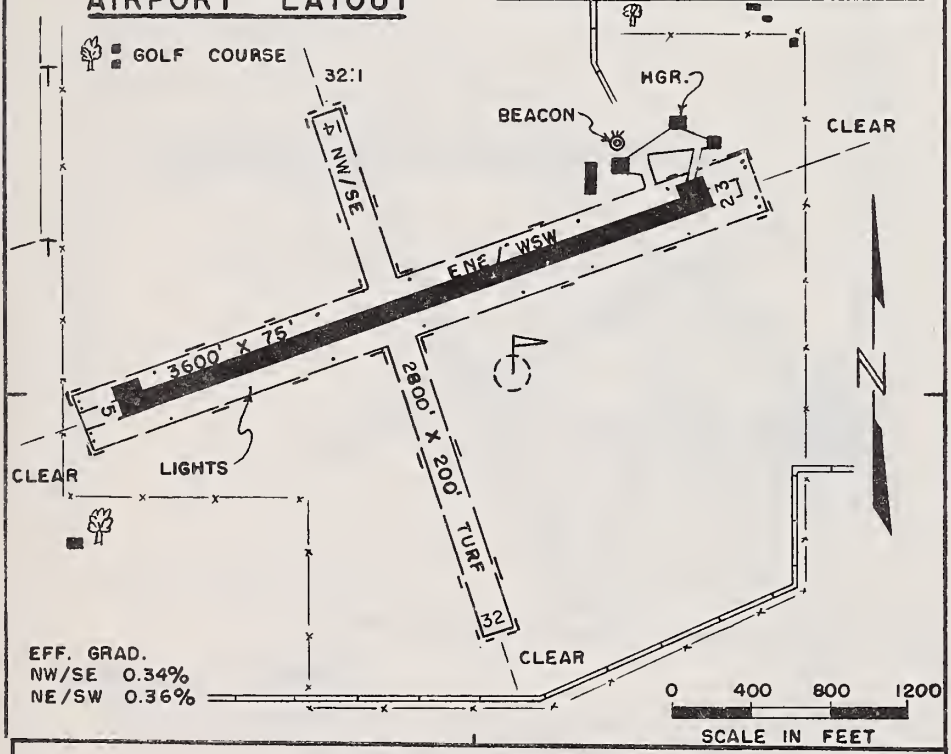

ELEVATION: 3537'

RUNWAY SURFACE: 5/23 Paved
LIGHTED: 5/23 & Beacon
FUEL: 80/87, 100/130
REPAIRS: None
TRANSPORTATION: None
MEALS: In Town
LODGING: In Town
MANAGER: John Mamuzich
OWNER: Pondera County Airport Board

RADIO: Unicom 122.8
NAV. AIDS: None
FSS: Cut Bank 938-4522
WEATHER: Cut Bank F.S.S.
REMARKS:
Phone on Field

AIRPORT LOCATION

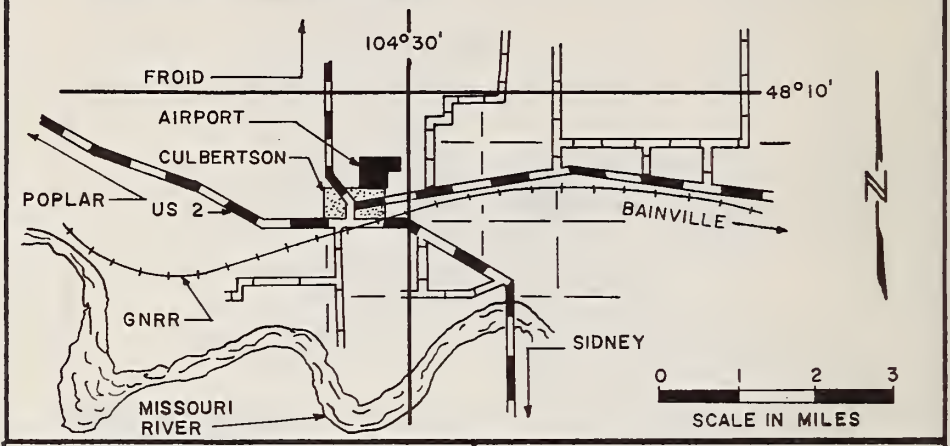

AIRPORT LAYOUT

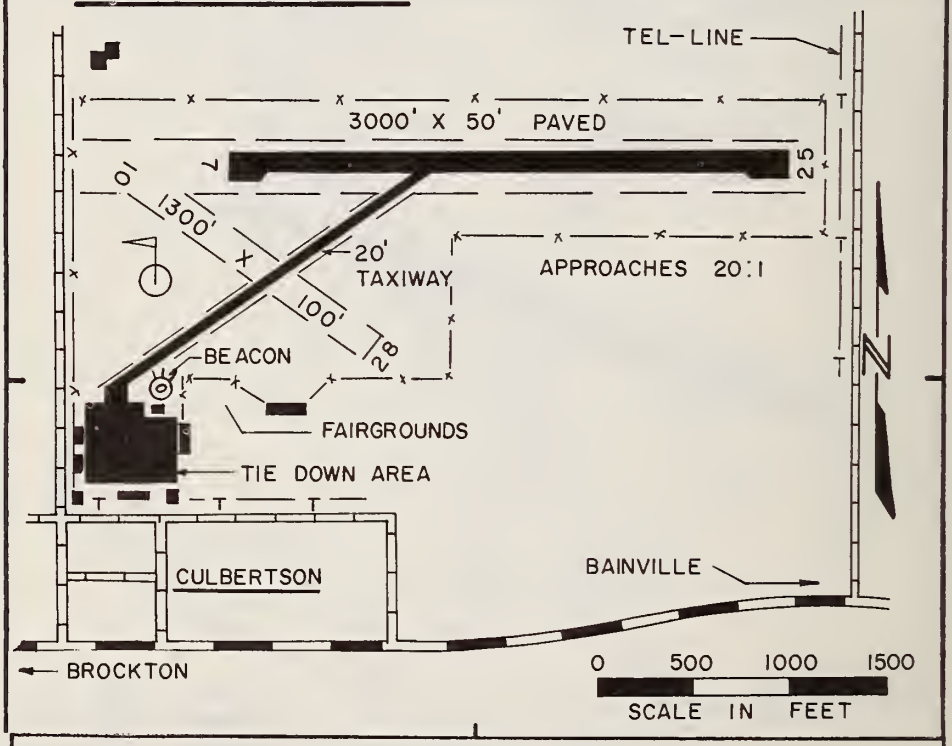

ELEVATION: 1960'

RUNWAY SURFACE: 7/25 Paved
LIGHTED: 7/25 & Beacon
FUEL: 80/87, 100/130
REPAIRS: A & P Major
TRANSPORTATION: Courtesy Car
MEALS: In Town
LODGING: In Town
MANAGER: Norman Rasmussen
OWNER: City & Roosevelt County

RADIO: Unicom 122.8
NAV. AIDS: None
FSS: Miles City 232-1503
WEATHER: Miles City F.S.S.
REMARKS:

AIRPORT LOCATION

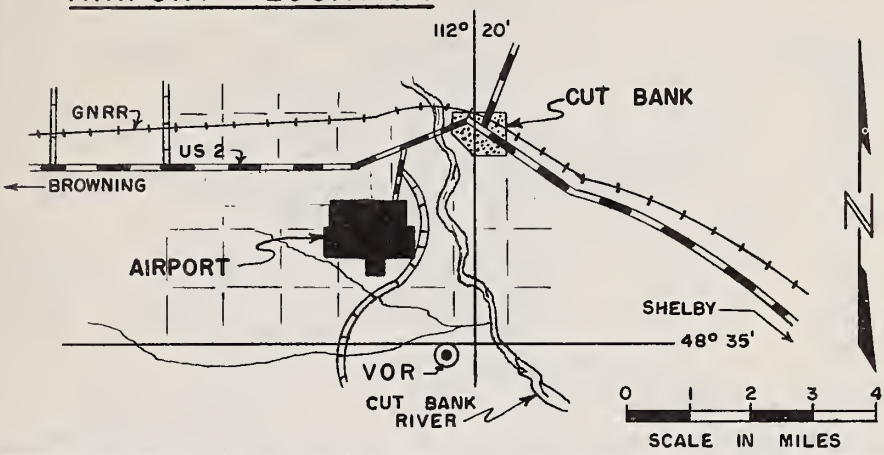

AIRPORT LAYOUT

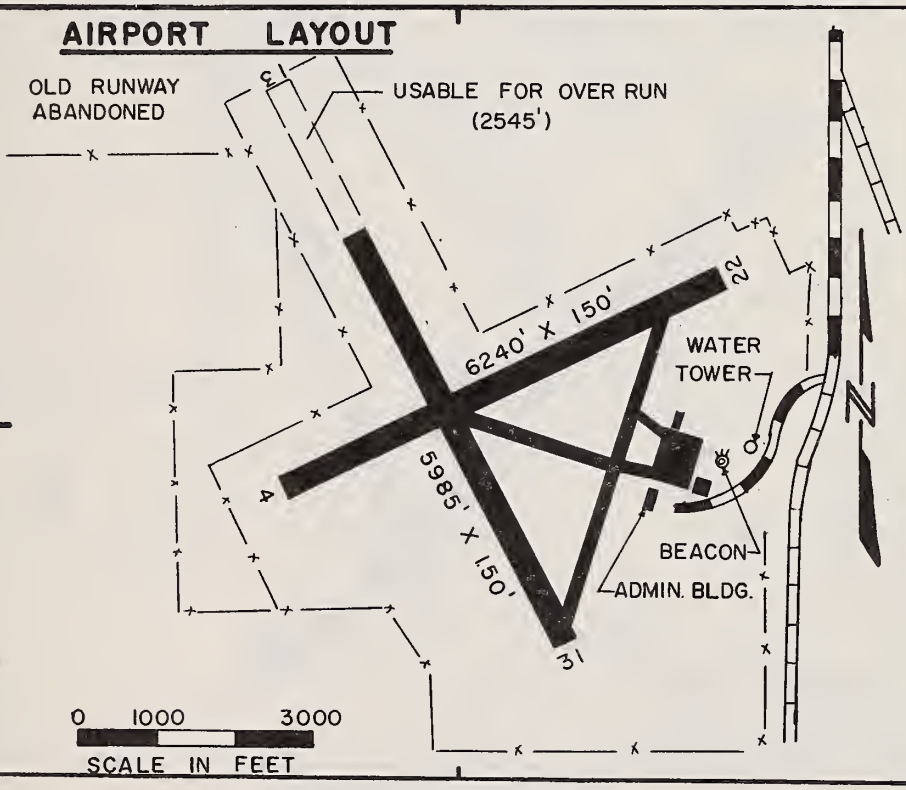

ELEVATION: 3854'

RUNWAY SURFACE: Paved
LIGHTED: 4/22, 13/31 & Beacon
FUEL: 80/87, 100/130
REPAIRS: A & P Major
TRANSPORTATION: Available
MEALS: In Town
LODGING: In Town
MANAGER: Darrell Hamilton
OWNER: City & Glacier County

RADIO: Cut Bank Radio (F.S.S.)

NAV. AIDS: CTB VORTAC 114.4
CTB RBn H 263 (VFR use only)

FSS: On Field 938-4522
WEATHER: F.S.S.
REMARKS:
Airport of Entry

AIRPORT LOCATION

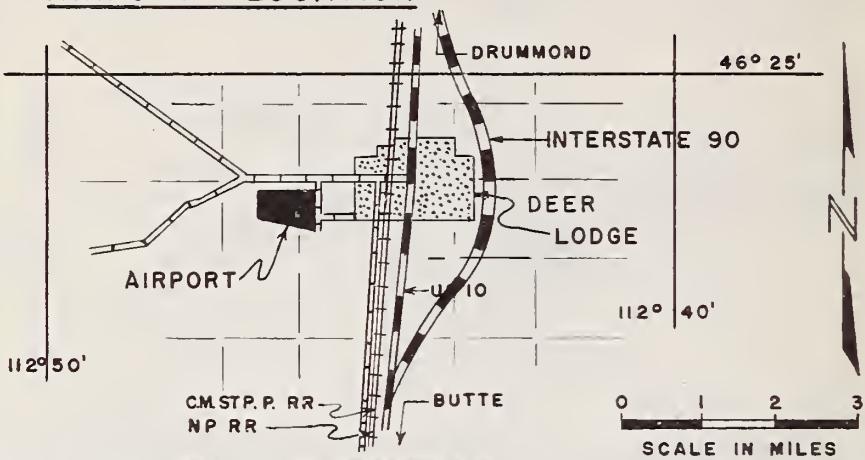

AIRPORT LAYOUT

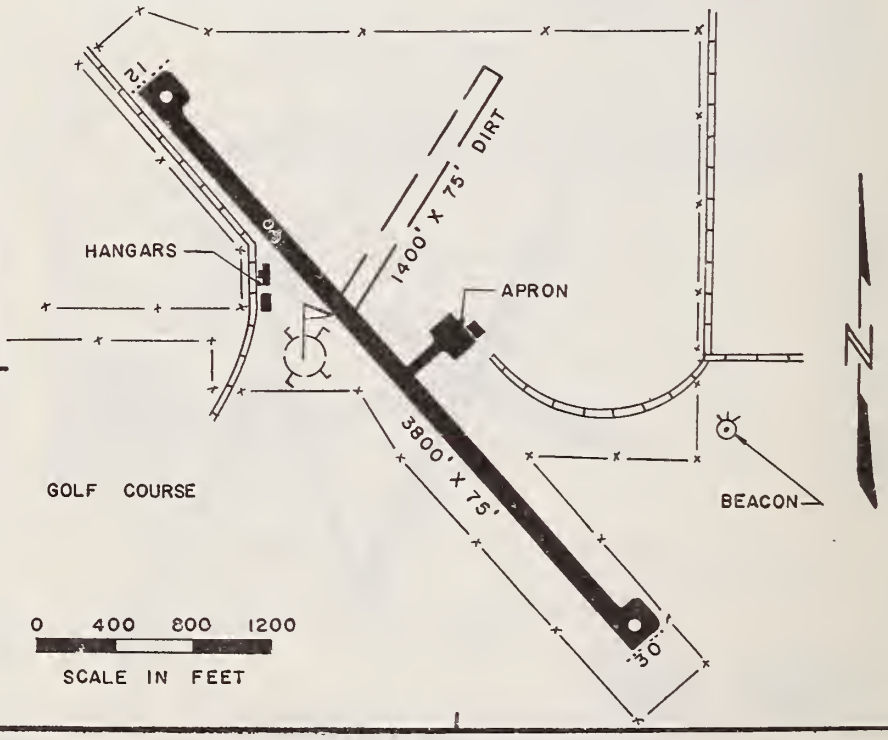

ELEVATION: 4700'

RUNWAY SURFACE: 12/30 Paved
LIGHTED: 12/30 & Beacon
FUEL: 80/87
REPAIRS: None
TRANSPORTATION: None
MEALS: In Town
LODGING: In Town
MANAGER: Ed Ellsworth
OWNER: City-Powell County Airport Board

RADIO: None
NAV. AIDS: None
FSS: Butte 723-3004
WEATHER: Butte F.S.S.
REMARKS:
Pilot Registration Desk on Field

AIRPORT LOCATION

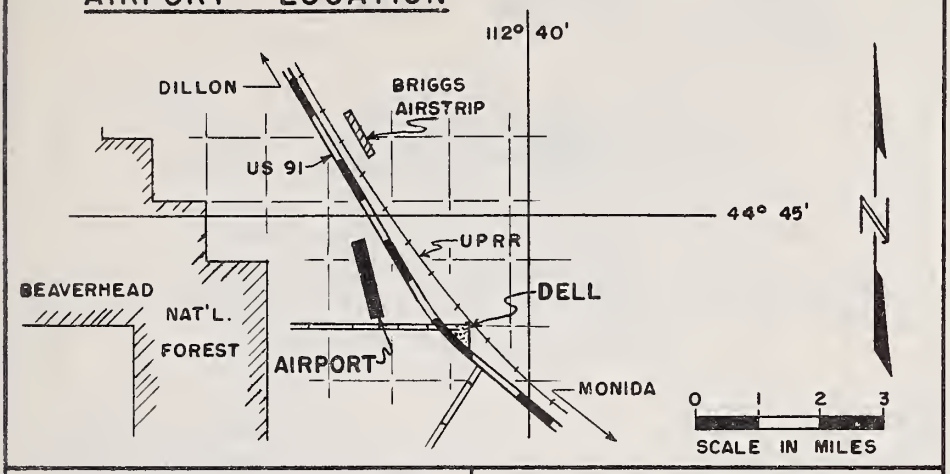

AIRPORT LAYOUT

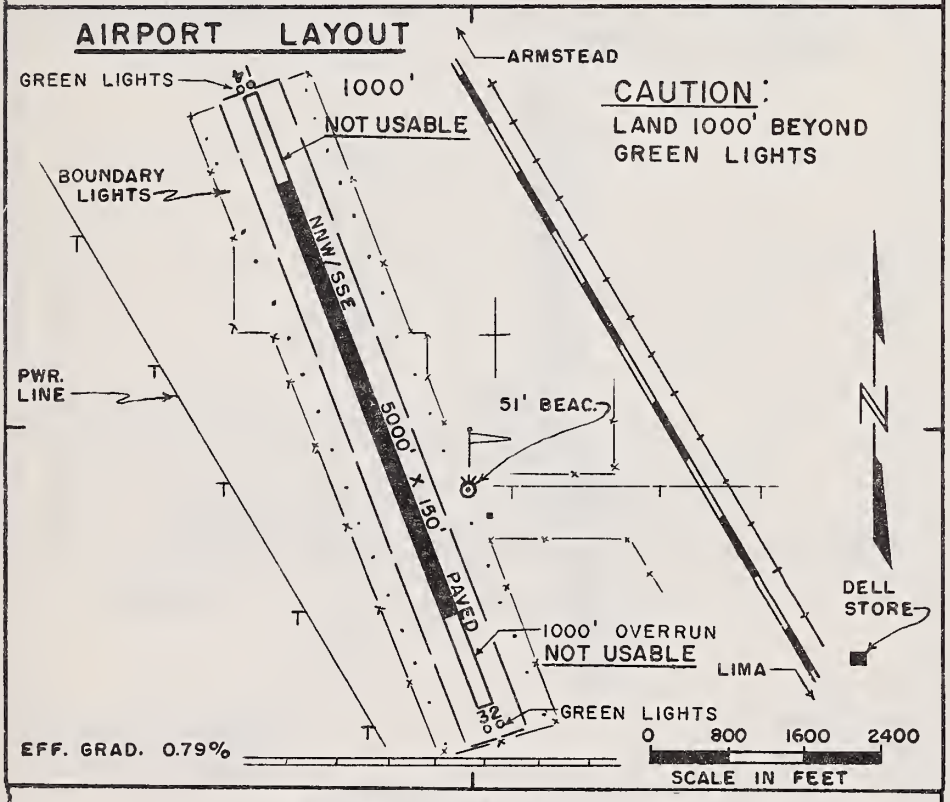

ELEVATION: 6114'

RUNWAY SURFACE: Paved
LIGHTED: Boundary & Beacon
FUEL: None
REPAIRS: None
TRANSPORTATION: None
MEALS: In Town
LODGING: In Town
MANAGER: Beaverhead County Airport Board
OWNER: Mont. Aero. Comm.

RADIO: Unicom 122.8 at Briggs Airstrip
NAV. AIDS: None
FSS: Dillon 683-5651
WEATHER: Dillon F.S.S.
REMARKS:
Do not use the 1000' Overruns
Phone in Dell

DENTON DENTON

AIRPORT LOCATION

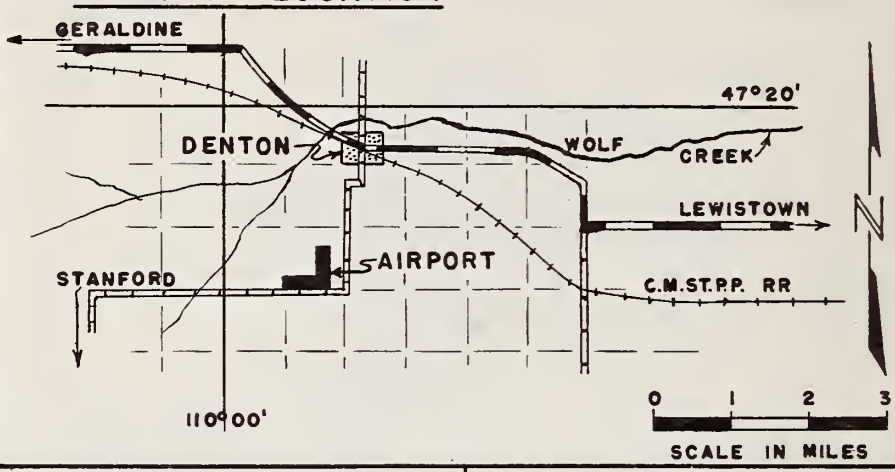

AIRPORT LAYOUT

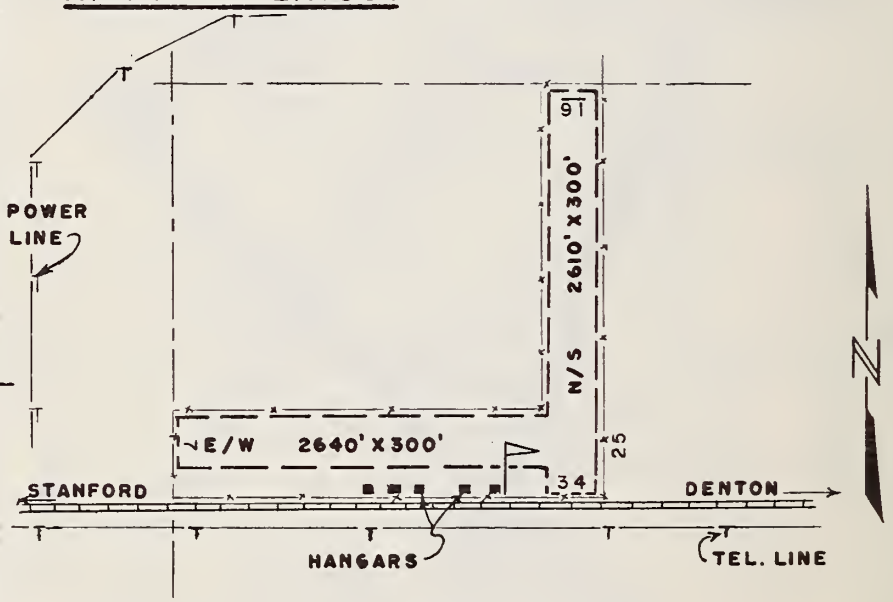

EFF. GRAD.
E/W 0.3%
N/S 0.2%

0 500 1500
SCALE IN FEET

ELEVATION: 3850'

RUNWAY SURFACE: Turf
LIGHTED: No
FUEL: 80/87
REPAIRS: None
TRANSPORTATION: None
MEALS: In Town
LODGING: In Town
MANAGER:
OWNER: City & Fergus County

RADIO: None

NAV. AIDS: None

FSS: Lewistown 538-3639
WEATHER: Lewistown F.S.S.
REMARKS:
Pilot Registration Desk on Field
Phone on Field

DILLON DILLON

AIRPORT LOCATION

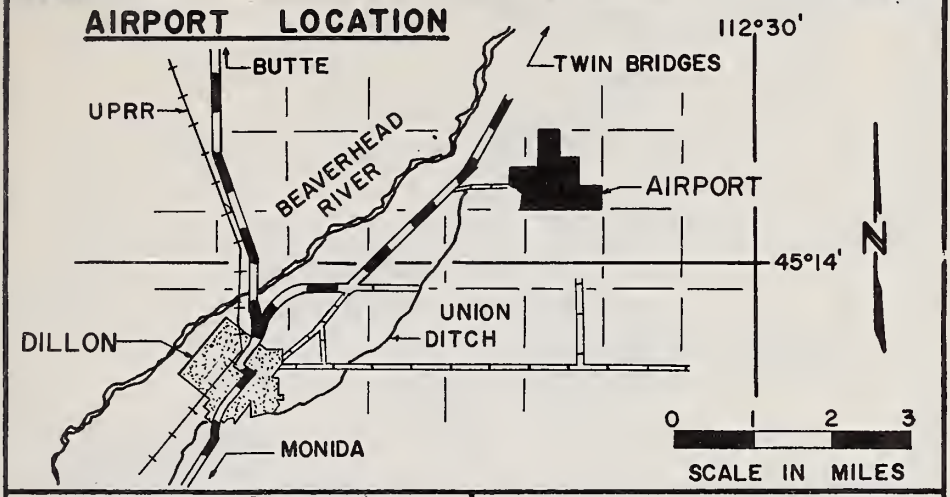

AIRPORT LAYOUT

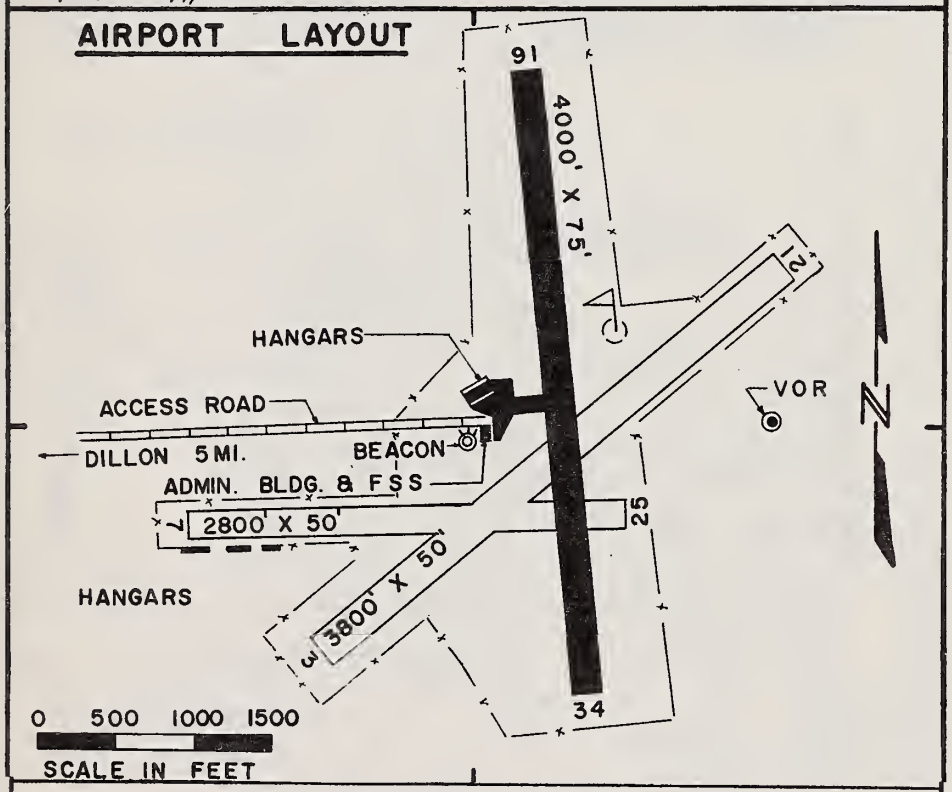

ELEVATION: 5238'

RUNWAY SURFACE: 16/34 Paved

LIGHTED: 16/34 and Beacon

FUEL: 80/87, 100/130

REPAIRS: None

TRANSPORTATION: Taxi only

MEALS: In Town

LODGING: In Town

MANAGER: Edward Swetish

OWNER: Beaverhead County Airport Board

RADIO: Dillon Radio (F.S.S.)

NAV. AIDS: DLN VORTAC 113.0
DLN RBn H 379 (VFR use only)

FSS: On Field 683-5651

WEATHER: F.S.S.

REMARKS:

DRUMMOND DRUMMOND

AIRPORT LOCATION

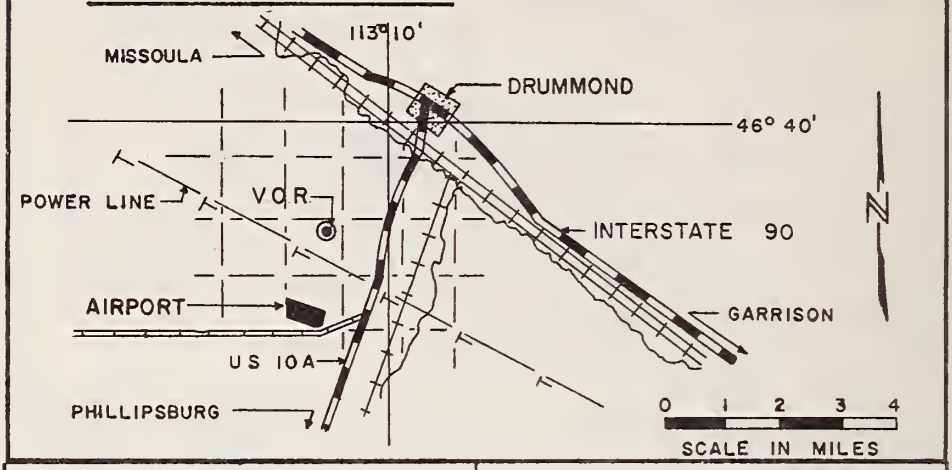

AIRPORT LAYOUT

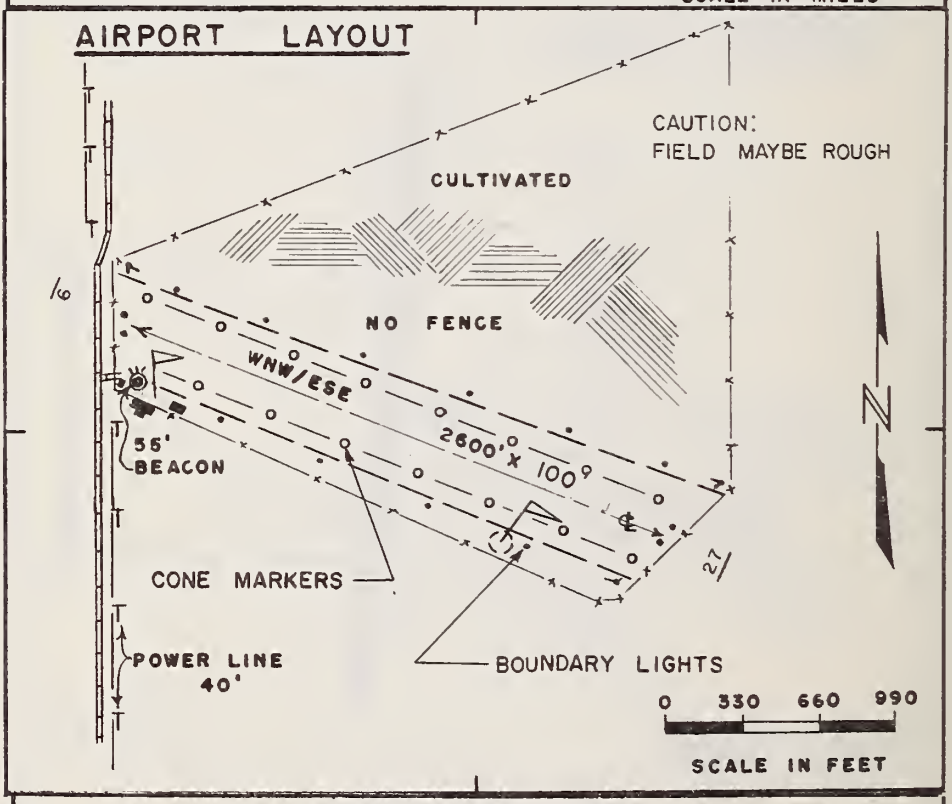

ELEVATION: 4245'

RUNWAY SURFACE: Turf
LIGHTED: Boundary and Beacon
FUEL: None
REPAIRS: None
TRANSPORTATION: None
MEALS: In Town
LODGING: In Town
MANAGER: Lewis Hill
OWNER: Granite County

RADIO: Drummond Radio (Remoted to Missoula F.S.S.) 123.6

NAV. AIDS: DRU VOR 117.1

FSS: Missoula Tel. 542-2230

WEATHER: Missoula Tel. 543-7996

REMARKS: Telephone - Lewis Hill Ranch, 1/4 mile So. Ask for "Enterprise 647" for MSO FSS number 542-2230.

DUTTON DUTTON

AIRPORT LOCATION

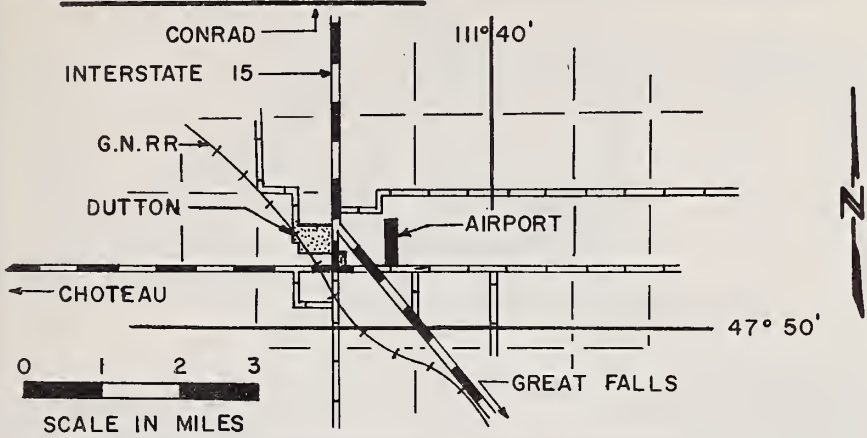

AIRPORT LAYOUT

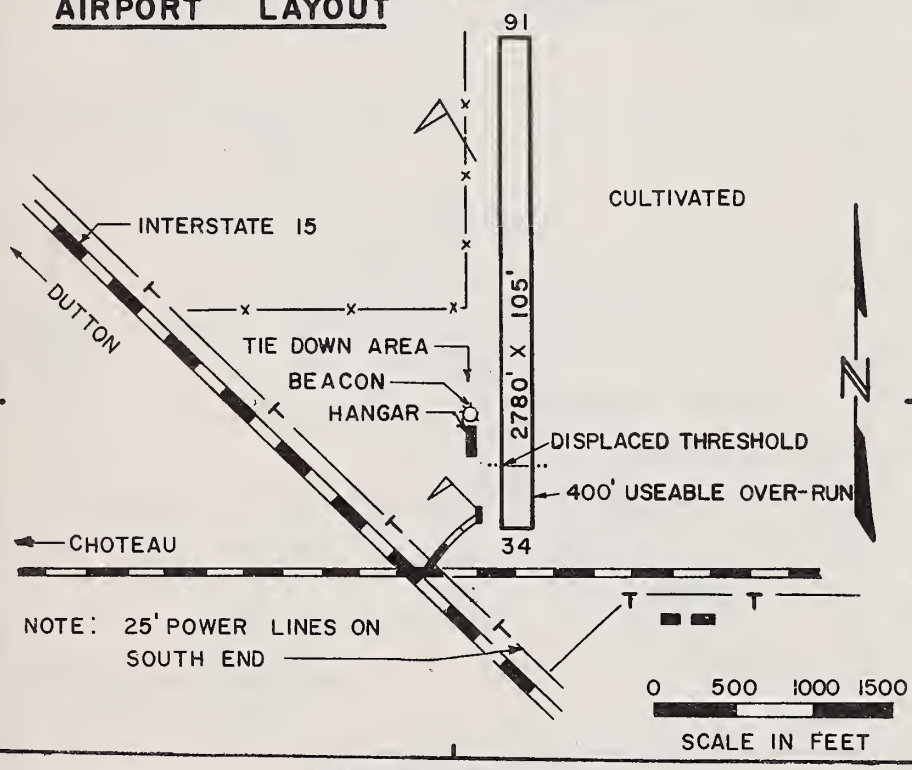

ELEVATION: 3712'

RUNWAY SURFACE: Turf
LIGHTED: 16/34 & Beacon
FUEL: 80/87 On Call
REPAIRS: None
TRANSPORTATION: None
MEALS: In Town
LODGING: In Town
MANAGER: C.M. Weeks
OWNER: Dutton Airport Comm.

RADIO: None

NAV. AIDS: None

FSS: Great Falls 452-6495
WEATHER: Great Falls 453-3512
REMARKS:
Pilot Registration Desk on Field.

AIRPORT LOCATION

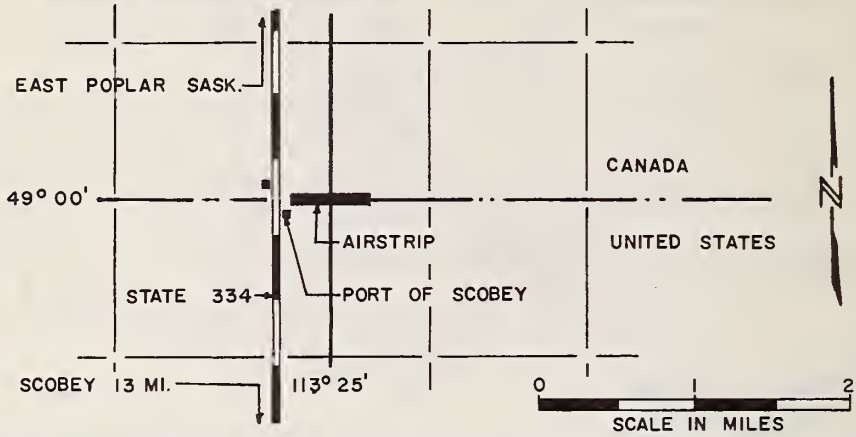

AIRPORT LAYOUT

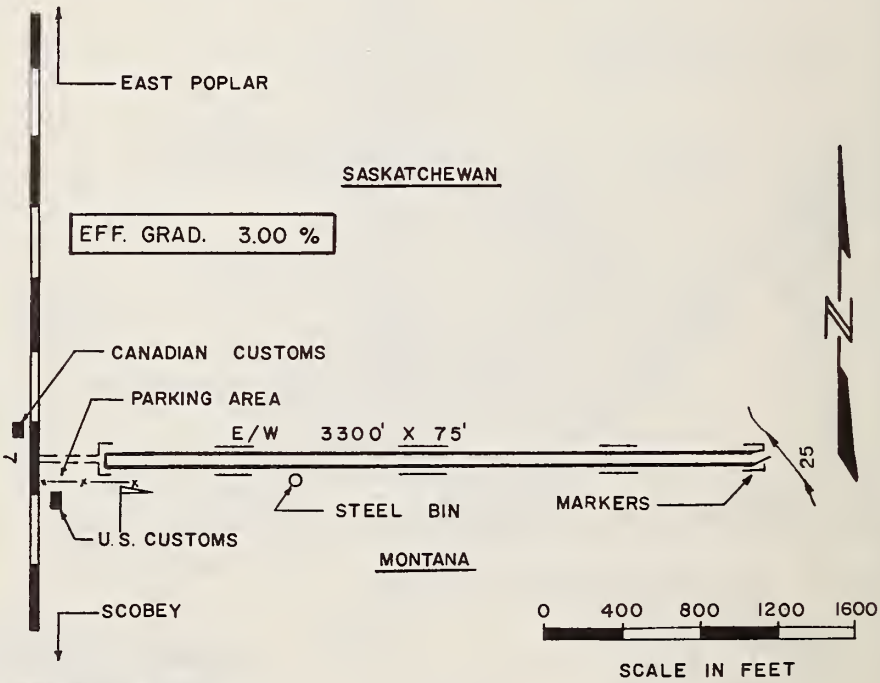

ELEVATION: 2475'

RUNWAY SURFACE: Turf
LIGHTED: No
FUEL: None
REPAIRS: None
TRANSPORTATION: None
MEALS: None
LODGING None
MANAGER: Scobey Pilot Ass'n.
OWNER: U.S. & Canadian Customs

RADIO: Unicom 122.8

NAV. AIDS: None

FSS: Miles City 232-1503
WEATHER: Glasgow 228-4042
REMARKS: Port of Entry-Check Hours of Border Station Operation
Runway Soft When Wet
Cone Runway Markers

AIRPORT LOCATION

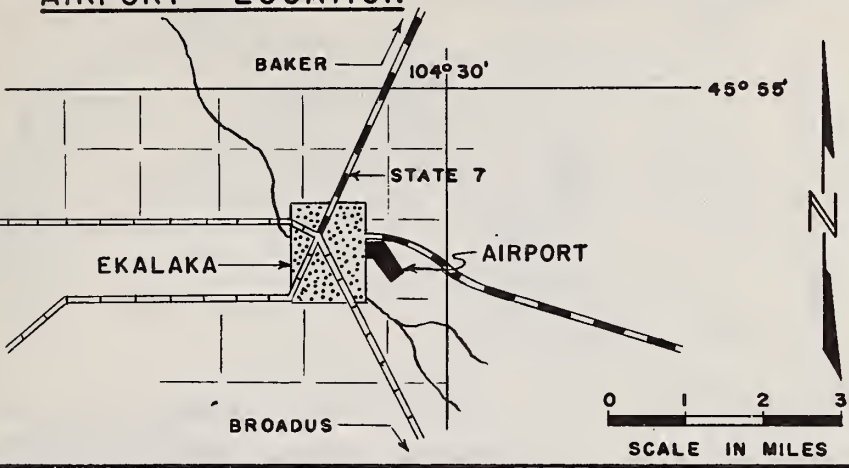

AIRPORT LAYOUT

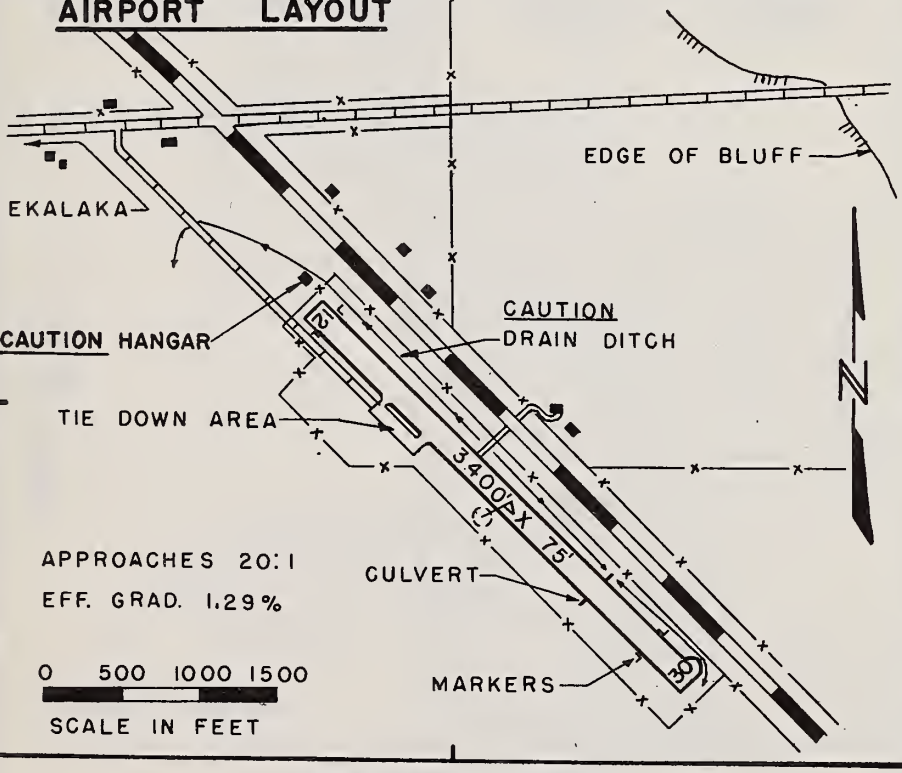

ELEVATION: 3485'

RUNWAY SURFACE: Turf
LIGHTED: No
FUEL: None
REPAIRS: None
TRANSPORTATION: None
MEALS: In Town
LODGING: In Town
MANAGER: Erlend Laird
OWNER: Carter County

RADIO: None

NAV. AIDS: None

FSS: Miles City 232-1503
WEATHER: Miles City F.S.S.
REMARKS:
Pilot Registration Desk on Field

AIRPORT LOCATION

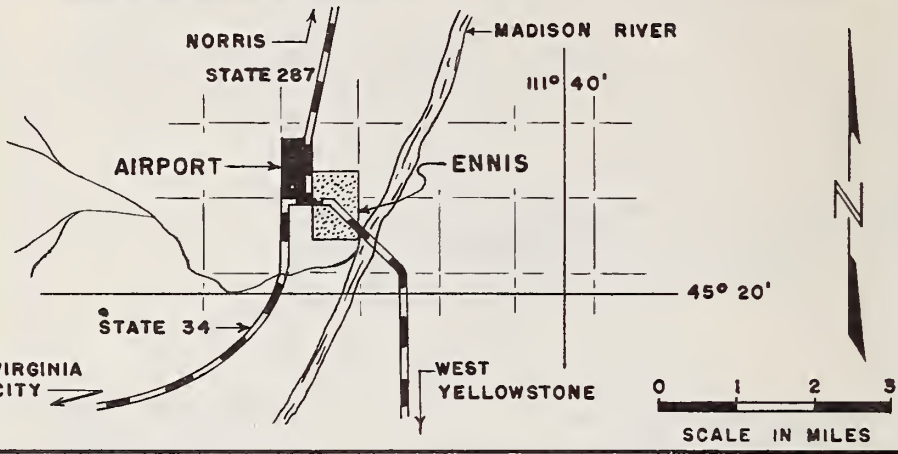

AIRPORT LAYOUT

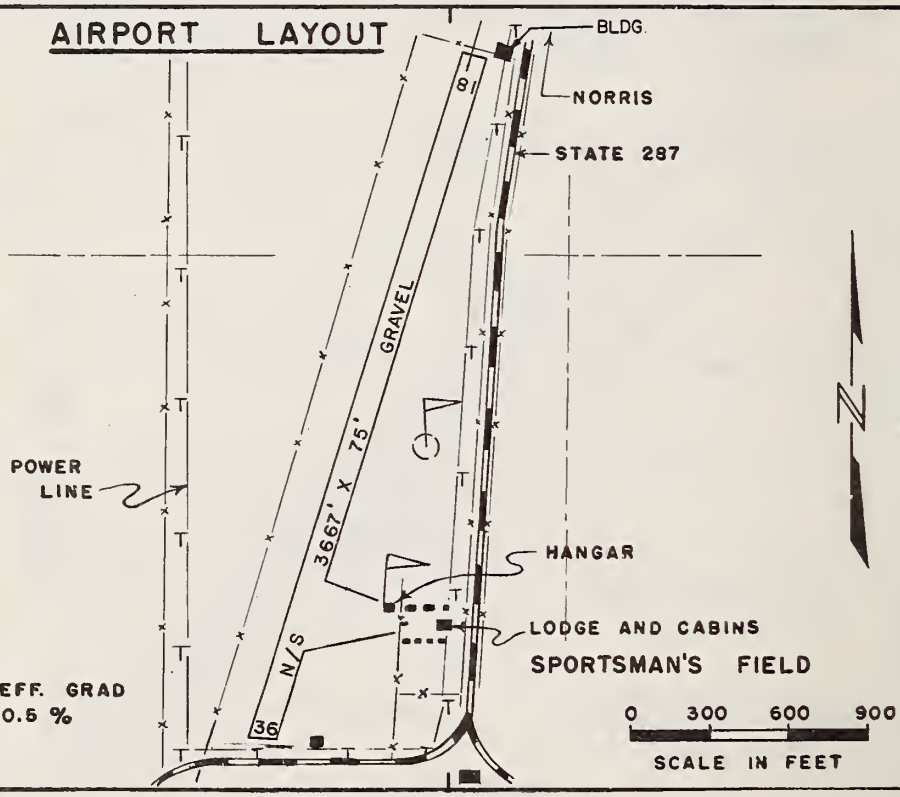

ELEVATION: 4985'

RUNWAY SURFACE: Turf
LIGHTED: No
FUEL: 80/87, 100/130
REPAIRS: None
TRANSPORTATION: Available
MEALS: At Lodge
LODGING: At Lodge
MANAGER: Otis Crooker
OWNER: Otis Crooker

RADIO: None

NAV. AIDS: None

FSS: Bozeman 586-6520
WEATHER: Helena 442-8260
REMARKS: Private Field
Tie-down Fee charged to Non-Lodge Guests.

Southwest Approach is 10:1

AIRPORT LOCATION

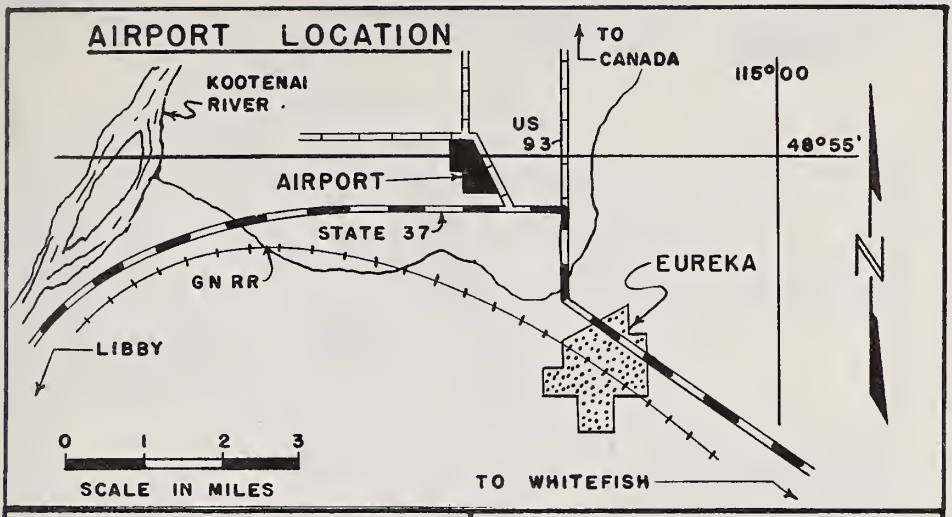

AIRPORT LAYOUT

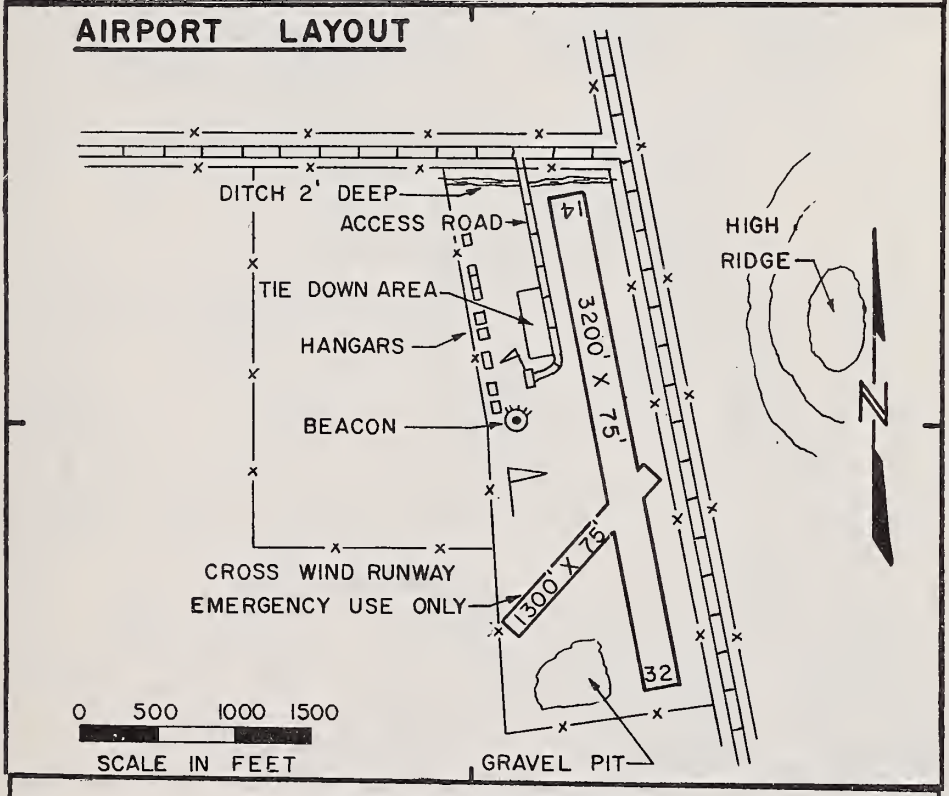

ELEVATION: 2680'

RUNWAY SURFACE: Turf
LIGHTED: 14/32 & Bcn. (On Call)
FUEL: 80/87 On Call
REPAIRS: None
TRANSPORTATION: None
MEALS: In Town
LODGING: In Town
MANAGER: William Fewkes
OWNER: City

RADIO: None

NAV. AIDS: None

FSS: Missoula 542-2230
WEATHER: Kalispell 756-4829
REMARKS: For Lights Call:
386-4371
386-8241
386-5391

AIRPORT LOCATION

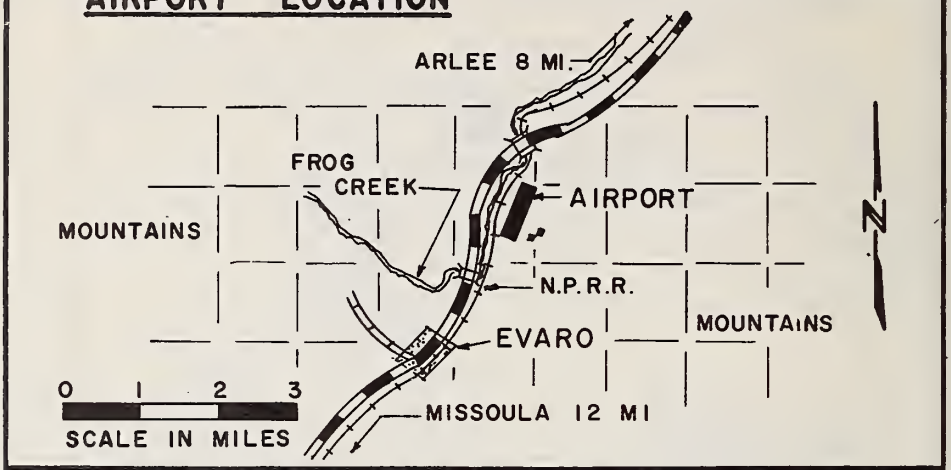

AIRPORT LAYOUT

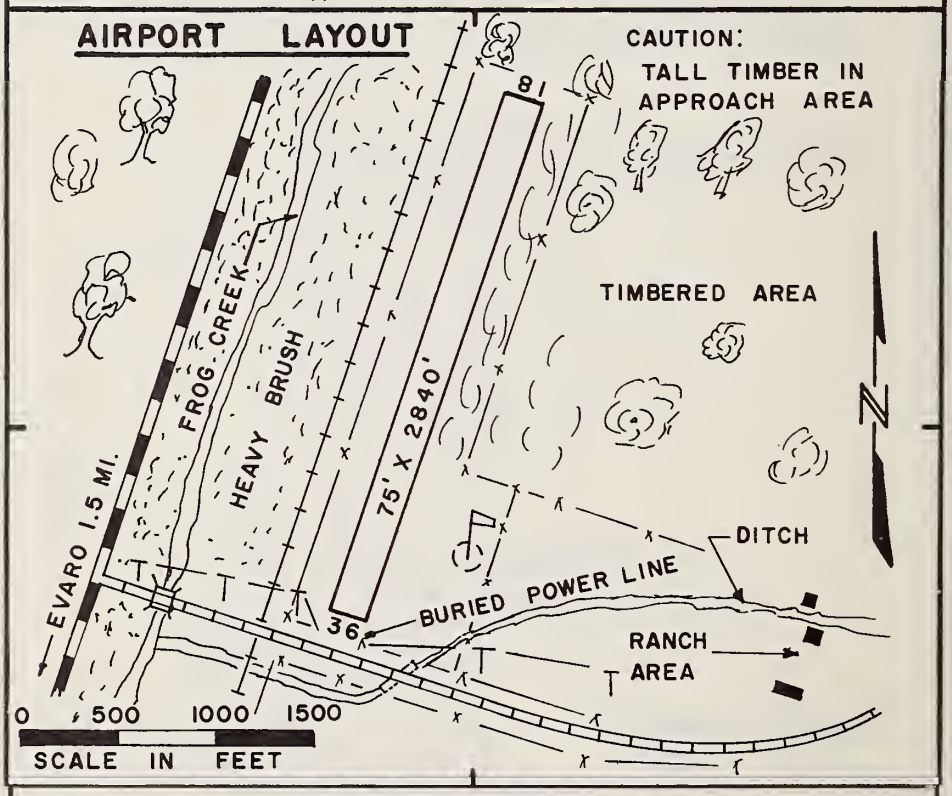

ELEVATION: 3960'

RUNWAY SURFACE: Turf
LIGHTED: No
FUEL: None
REPAIRS: None
TRANSPORTATION: None
MEALS: None
LODGING: None
MANAGER: Robert J. Lueck
OWNER: Robert J. Lueck

RADIO: None

NAV. AIDS: None

FSS: Missoula 542-2230
WEATHER: Missoula 543-7996
REMARKS:

AIRPORT LOCATION

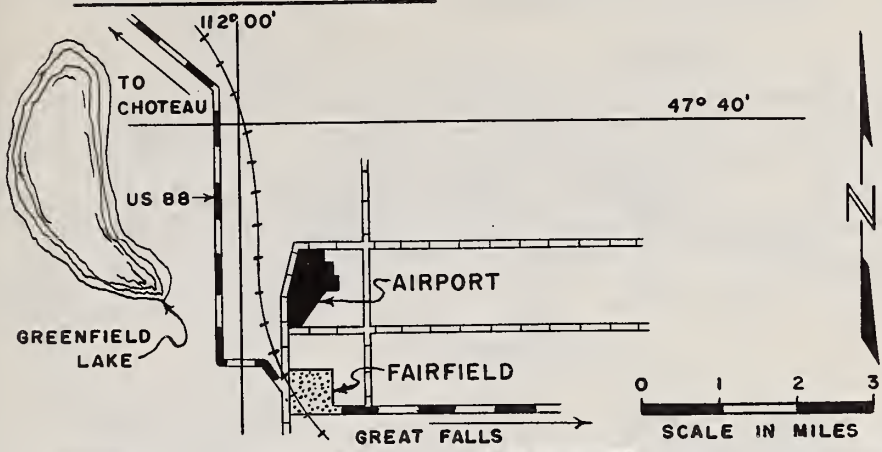

AIRPORT LAYOUT

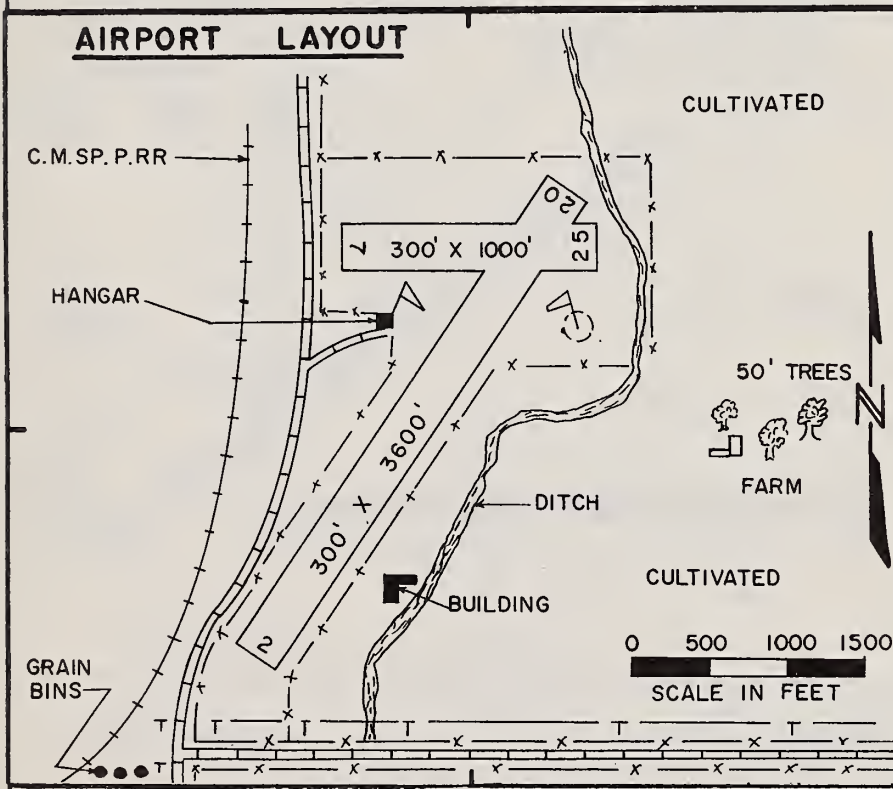

ELEVATION: 3990'

RUNWAY SURFACE: Turf
LIGHTED: No
FUEL: 100/130 On Call
REPAIRS: None
TRANSPORTATION: None
MEALS: In Town
LODGING: In Town
MANAGER: Floyd E. Eastwood
OWNER: City & Teton County

RADIO: Unicom 122.8
NAV. AIDS: None
FSS: Great Falls 452-6495
WEATHER: Great Falls 453-3512
REMARKS:
R/W Soft When Wet & May Be Rough.
Pilot Registration Desk on Field

AIRPORT LOCATION

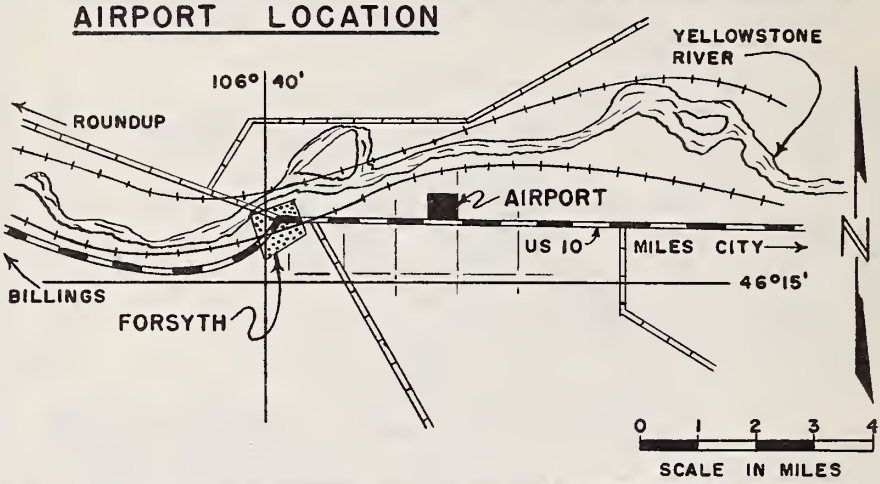

AIRPORT LAYOUT

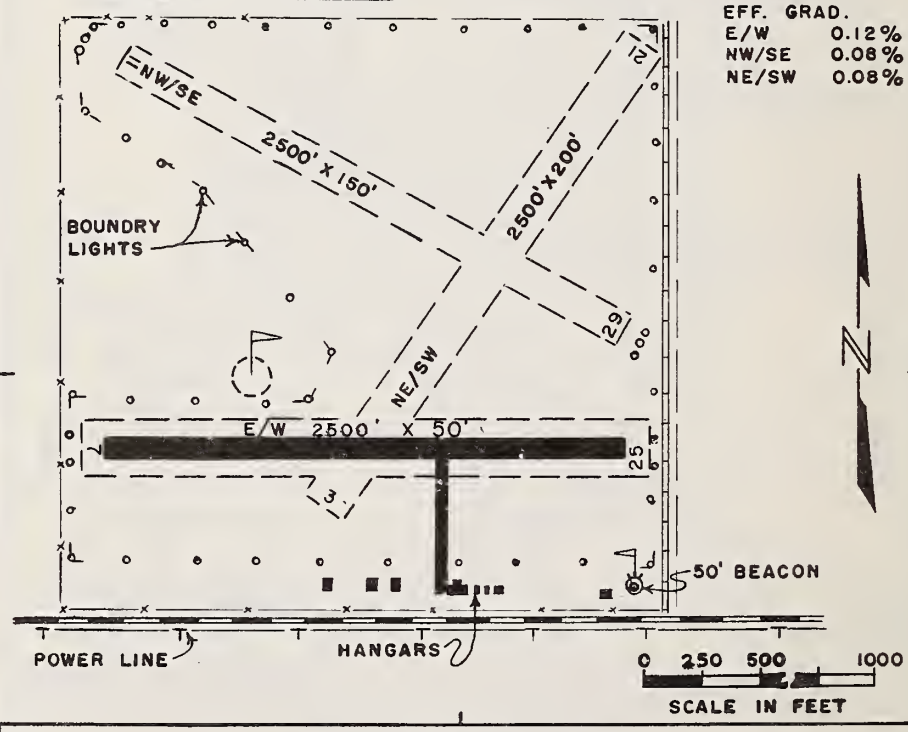

ELEVATION: 2728'

RUNWAY SURFACE: 7/25 Paved
LIGHTED: Boundary & Beacon
FUEL: 80/87 On Call
REPAIRS: None
TRANSPORTATION: None
MEALS: In Town
LODGING: In Town
MANAGER: George Tillitt
OWNER: Rosebud County

RADIO: Unicom 122.8
NAV. AIDS: None
FSS: Miles City 232-1503
WEATHER: Miles City F.S.S.
REMARKS:
Pilot Registration Desk on Field

FORT BENTON FORT BENTON

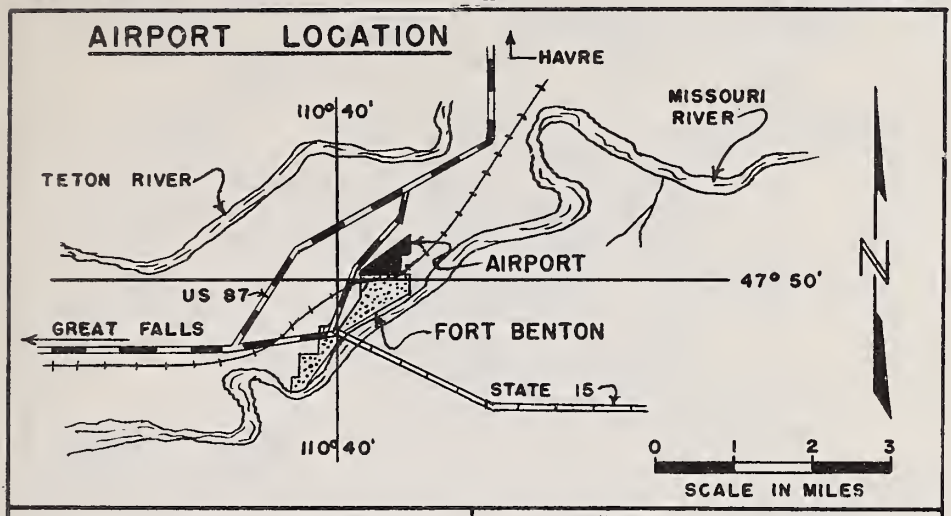

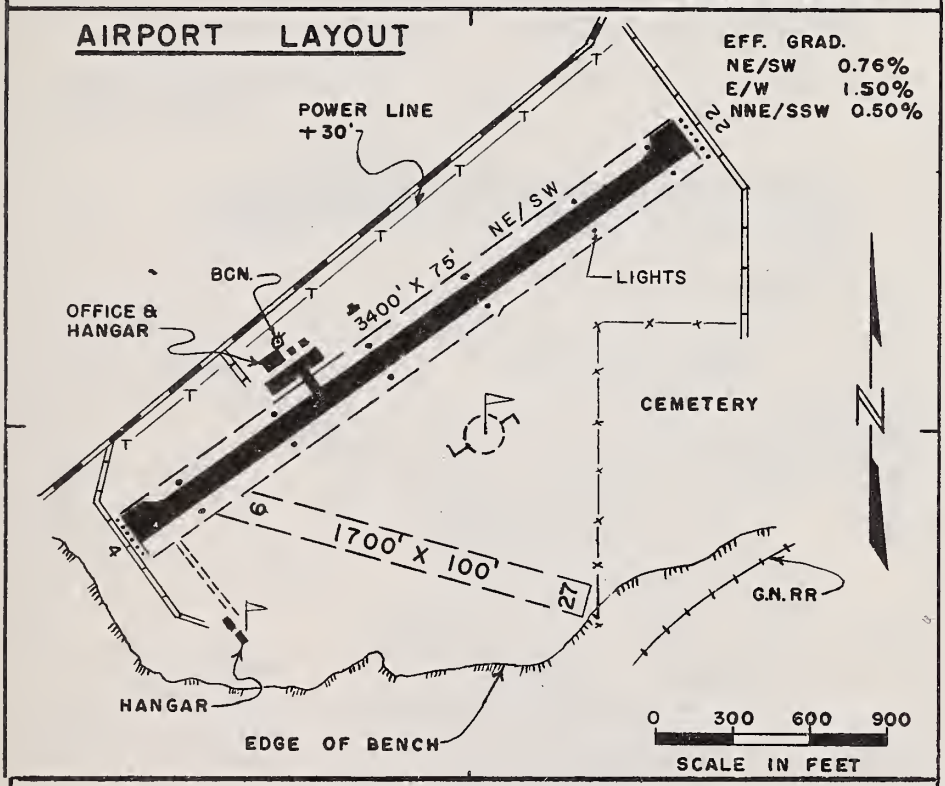

ELEVATION: 2884'

RUNWAY SURFACE: 4/22 Paved
LIGHTED: 4/22 & Beacon
FUEL: 80/87, 100/130
REPAIRS: A & P Major
TRANSPORTATION: None
MEALS: In Town
LODGING: In Town
MANAGER: William Tope
OWNER: City & Choteau County

RADIO: Unicom 122.8
NAV. AIDS: None
FSS: Great Falls 452-6495
WEATHER: Great Falls 453-3512
REMARKS:
Phone on Field

AIRPORT LOCATION

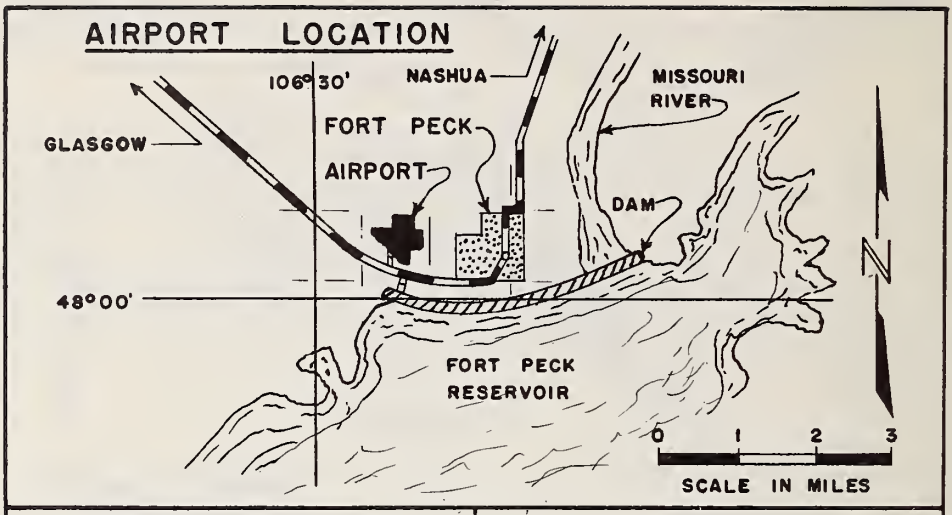

AIRPORT LAYOUT

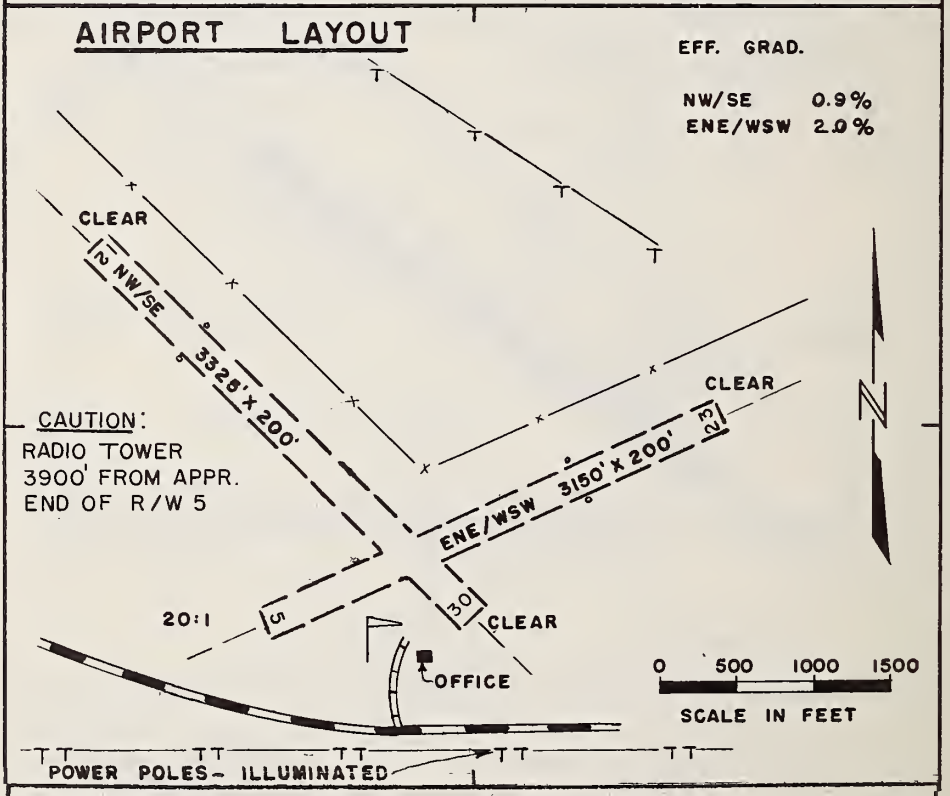

ELEVATION: 2294'

RUNWAY SURFACE: Turf
LIGHTED: No
FUEL: None
REPAIRS: None
TRANSPORTATION: None
MEALS: In Town
LODGING: In Town
MANAGER: Charles J. Johnston
OWNER: U.S. Government

RADIO: None
NAV. AIDS: None
FSS: Miles City 232-1503
WEATHER: Glasgow 228-4042
REMARKS:
Pilot Registration Desk on Field.
CAUTION: May Be Rough

AIRPORT LOCATION

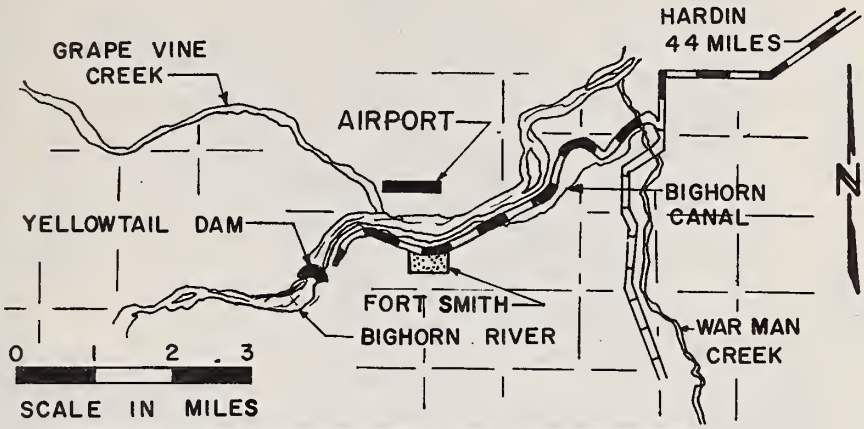

AIRPORT LAYOUT

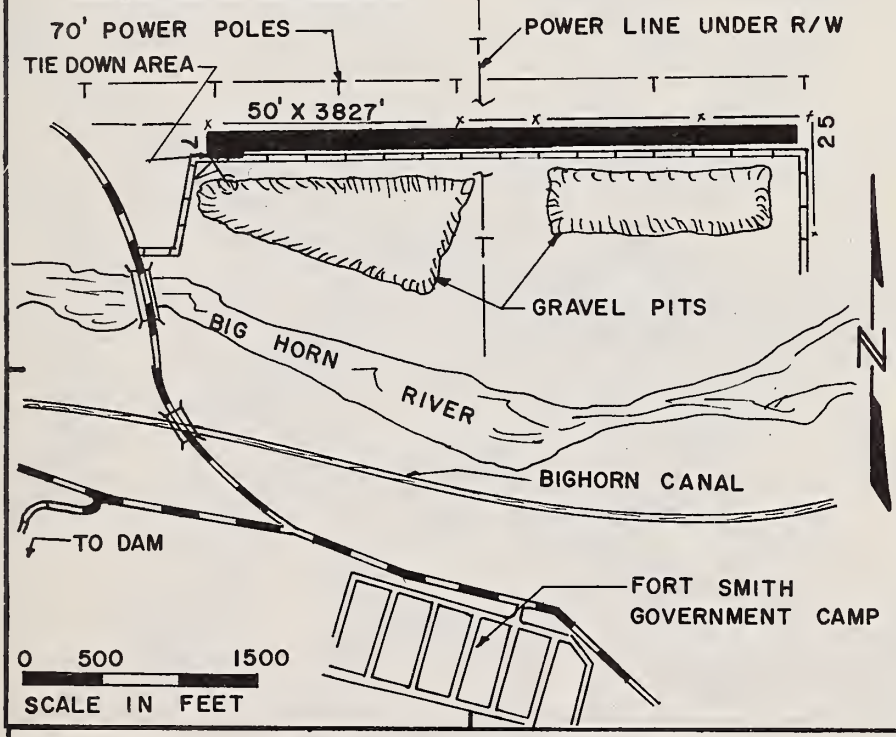

ELEVATION: 3240'

RUNWAY SURFACE: Paved
LIGHTED: No
FUEL: None
REPAIRS: None
TRANSPORTATION: None
MEALS: None
LODGING: None
MANAGER: National Park Service
OWNER: National Park Service

RADIO: None
NAV. AIDS: None
FSS: Billings 259-4545
WEATHER: Billings 259-4545
REMARKS:

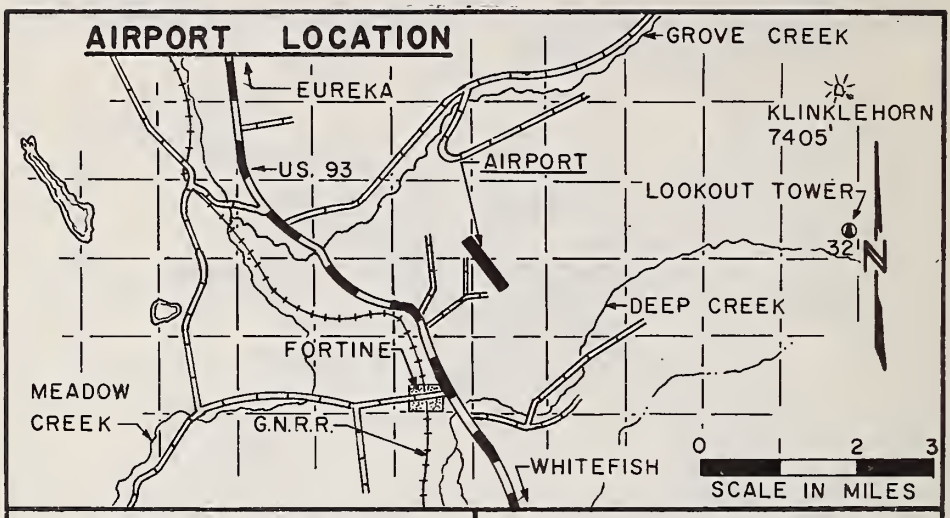

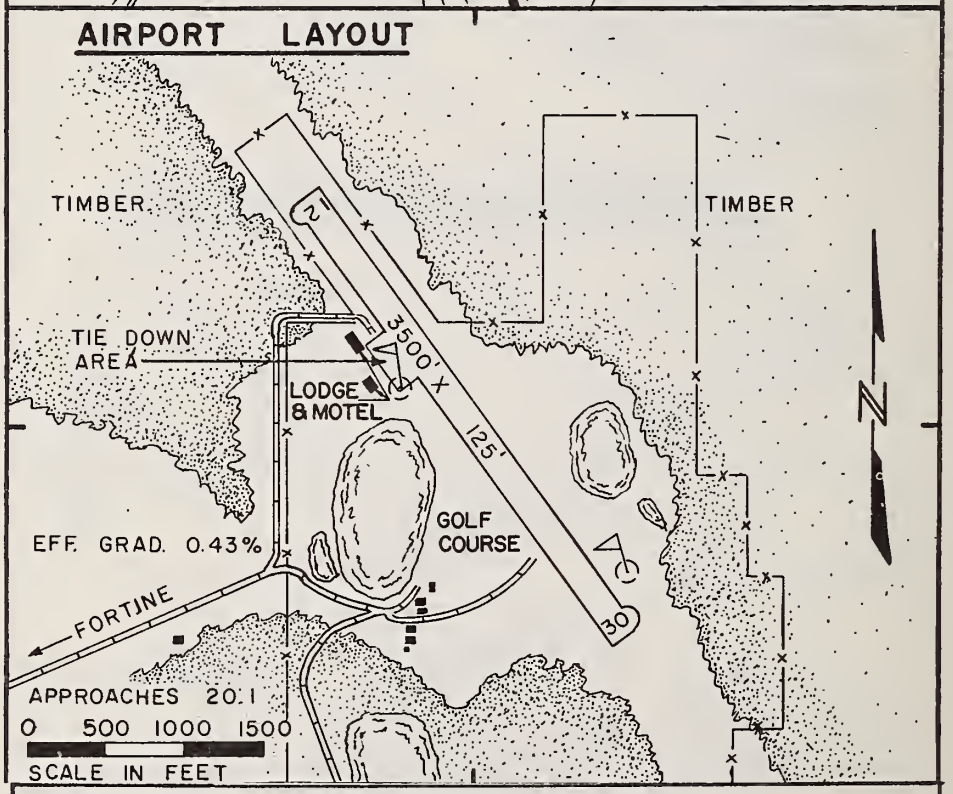

ELEVATION: 2800'

RUNWAY SURFACE: Turf
LIGHTED: No
FUEL: None
REPAIRS: None
TRANSPORTATION: None
MEALS: On Field
LODGING: On Field
MANAGER: E.W. Vredenburg
OWNER: E.W. Vredenburg

RADIO: None

NAV. AIDS: None

FSS: Missoula Tel. 542-2230
WEATHER: Kalispell Tel. 756-4829
REMARKS:
Telephone on Field

AIRPORT LOCATION

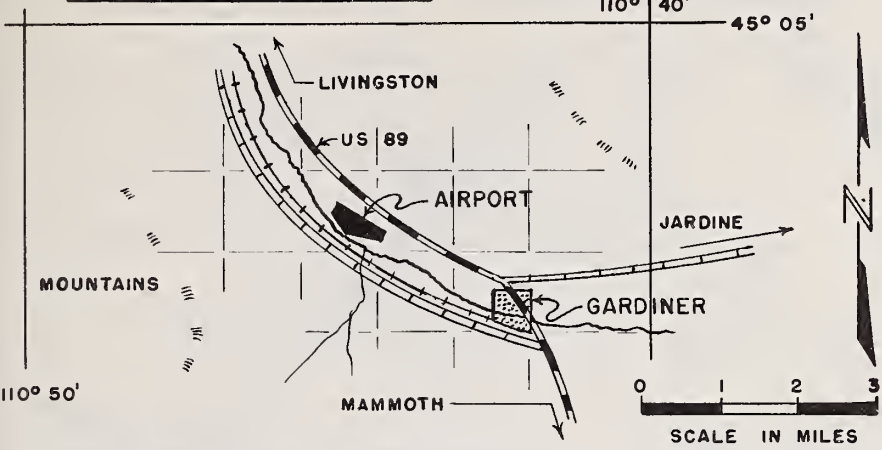

AIRPORT LAYOUT

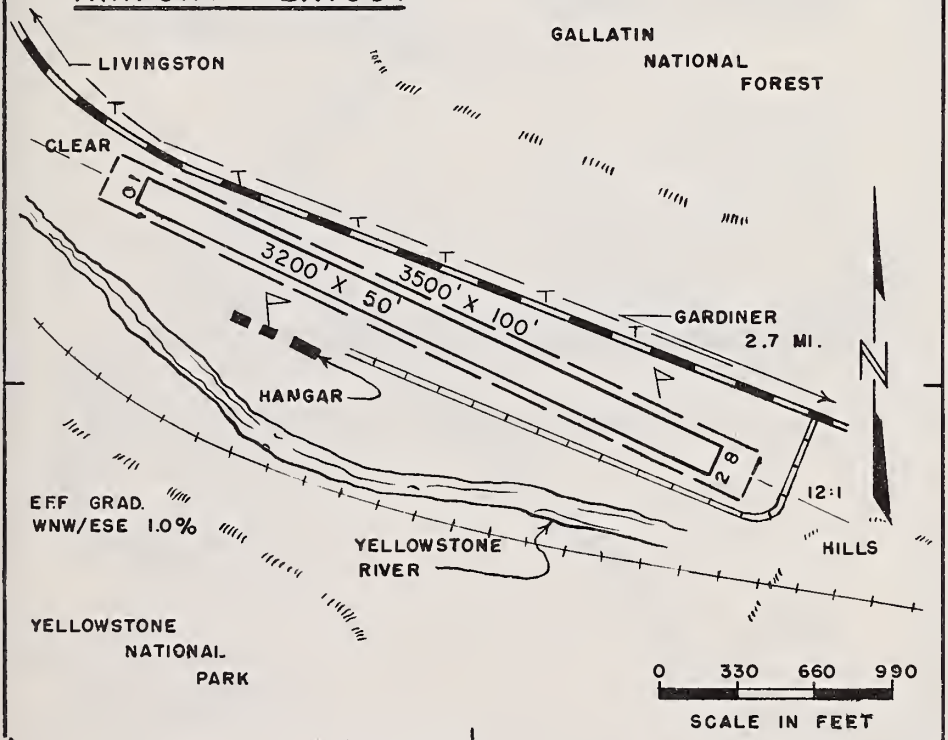

ELEVATION: 5300'

RUNWAY SURFACE: Sod
LIGHTED: No
FUEL: None
REPAIRS: None
TRANSPORTATION: None
MEALS: In Town
LODGING: In Town
MANAGER: Bob Williams
OWNER: City-Park County

RADIO: Unicom 122.8

NAV. AIDS: None

FSS: Livingston 222-2411
WEATHER: Livingston F.S.S.
REMARKS:
Pilot Registration Desk on Field
CAUTION: May Be Rough
Approach to R/W 28 is 12:1(Hill)

AIRPORT LOCATION

AIRPORT LAYOUT

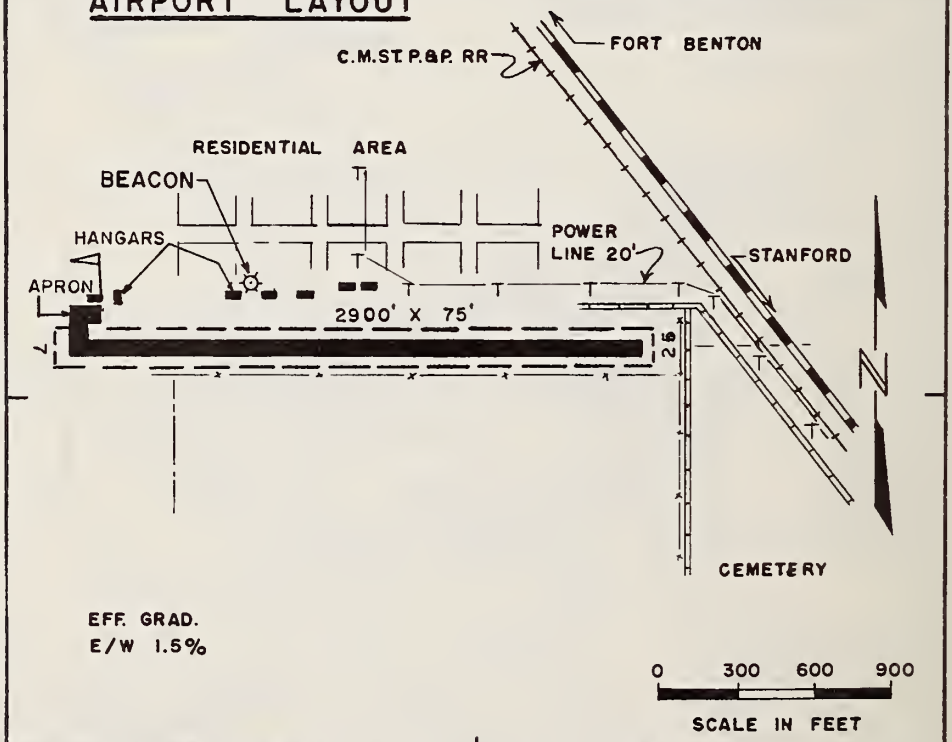

ELEVATION: 3180'

RUNWAY SURFACE: Paved
LIGHTED: 7/25 & Beacon
FUEL: 80/87
REPAIRS: None
TRANSPORTATION: None
MEALS: In Town
LODGING: In Town
MANAGER: John Goldhahn, Jr.
OWNER: Choteau County

RADIO: Unicom 122.8

NAV. AIDS: None

FSS: Great Falls 452-6495
WEATHER: Great Falls 453-3512
REMARKS:
Pilot Registration Desk on Field.

AIRPORT LOCATION

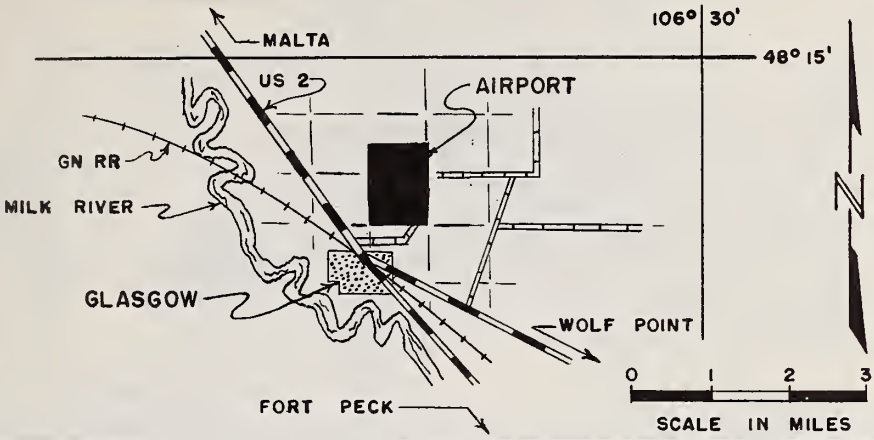

AIRPORT LAYOUT

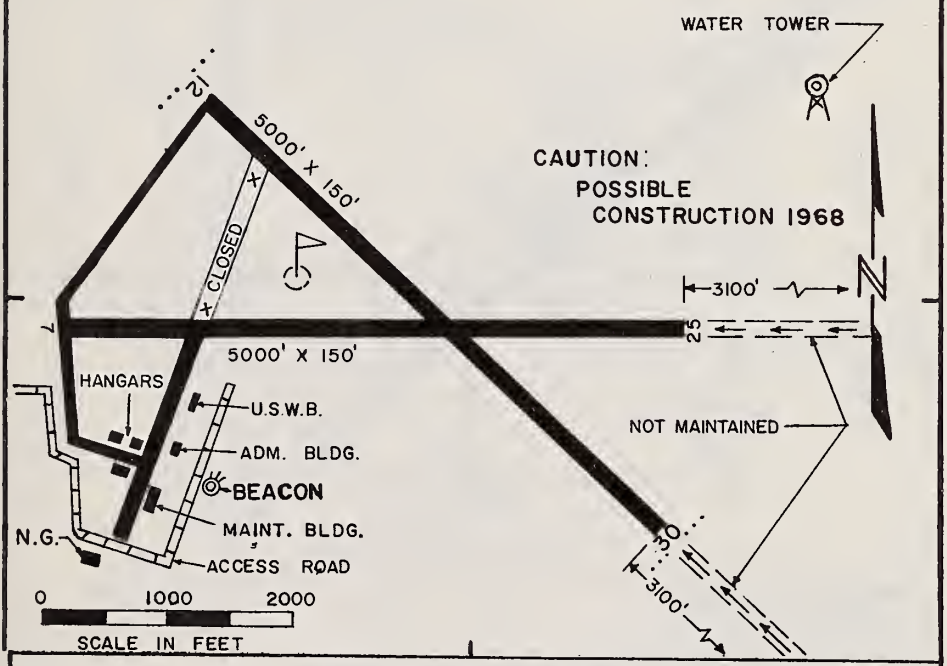

ELEVATION: 2298'

RUNWAY SURFACE: All Paved

LIGHTED: 12/30 & Beacon

FUEL: 80/87, 100/130

REPAIRS: None

TRANSPORTATION: Available

MEALS: In Town

LODGING: In Town

MANAGER: Victor Wokal

OWNER: City & Valley County

RADIO: Unicom 122.8 (In USWB)

LRCO Miles City F.S.S. 123.6
VFR ADV. Glasgow AFB
APP CON 118.1

NAV. AIDS: GSG VOR 113.9
(No Voice)

FSS: Miles City 232=1503

WEATHER: On Field 228-4042
(0300-2400 Hrs. MST)

REMARKS:

Direct Telephone to Miles City F.S.S. Available

VOR & RBn located 12 miles north Airport of Entry

AIRPORT LOCATION

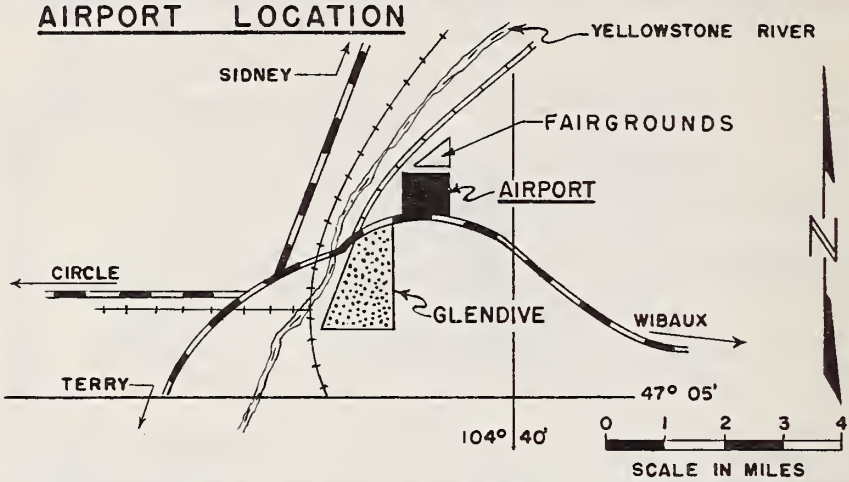

AIRPORT LAYOUT

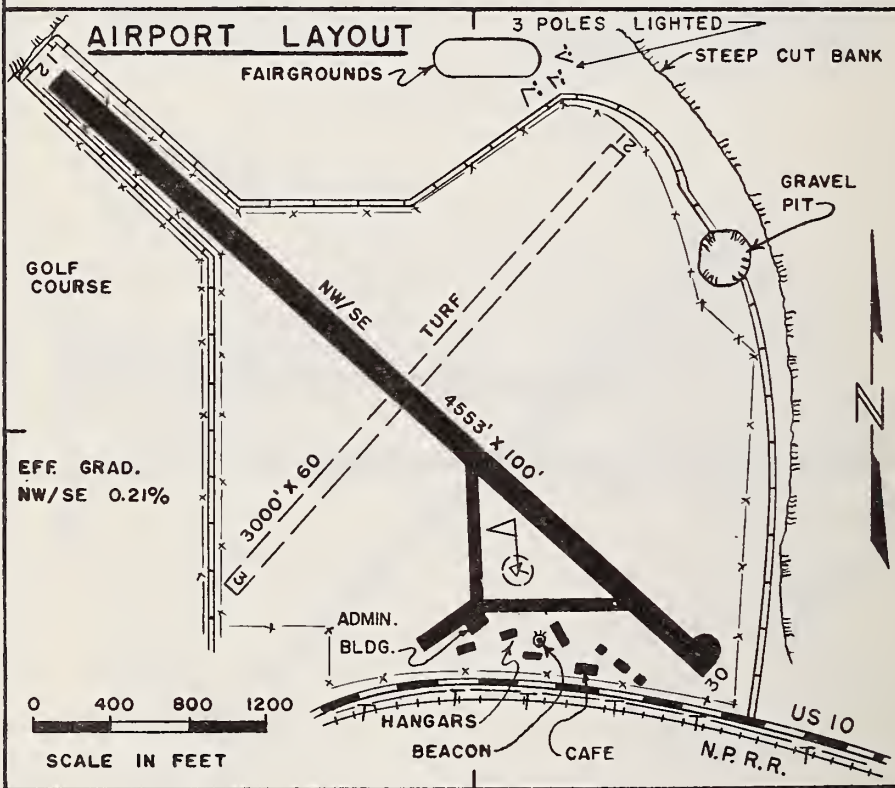

ELEVATION: 2128'

RUNWAY SURFACE: 12/30 Paved
LIGHTED: 12/30 Beacon
FUEL: 80/87, 100/130
REPAIRS: A & P Major
TRANSPORTATION: Available
MEALS: In Town
LODGING: In Town
MANAGER: Malcolm Soare
OWNER: City

RADIO: Unicom 122.8
NAV. AIDS: None
FSS: Miles City 232-1503
WEATHER: Glasgow 228-4042
REMARKS:

AIRPORT LOCATION

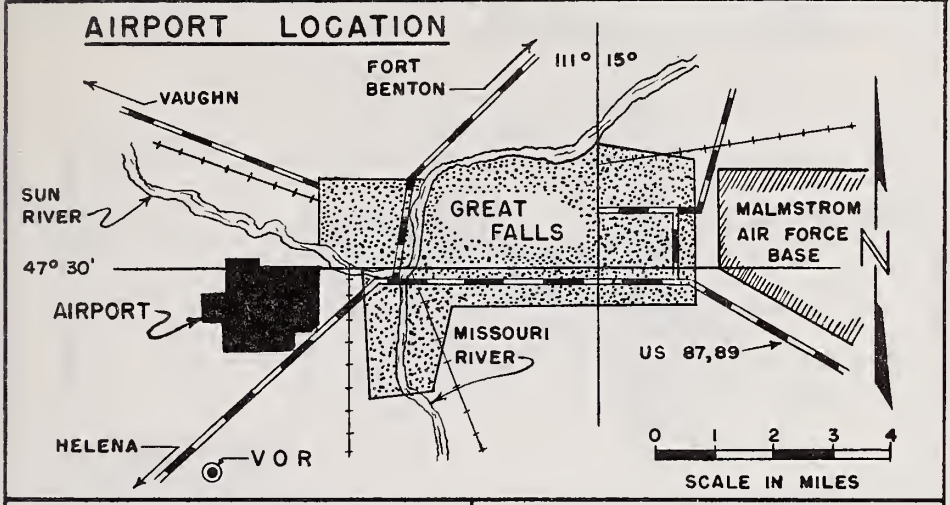

AIRPORT -- LAYOUT

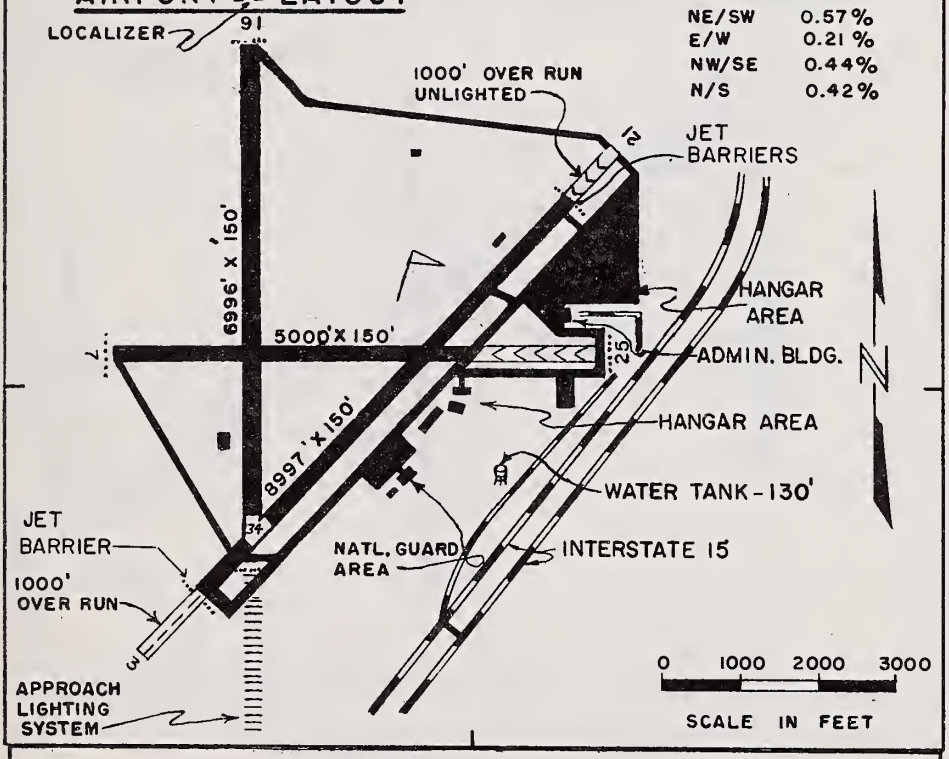

EFF. GRAD.	
NE/SW	0.57%
E/W	0.21%
NW/SE	0.44%
N/S	0.42%

ELEVATION: 3671'

RUNWAY SURFACE: Paved

LIGHTED: HI 16/34, 3/21, 7/25

FUEL: 80/87, 91, 96, 100, 130 115/145, JPI

REPAIRS: A & P Major

TRANSPORTATION: Available

MEALS: On Field

LODGING: In Town

MANAGER: Tom Palmer

OWNER: City of Great Falls

RADIO: GTF Twr 118.7, 126.2
122.5R, Gnd Con 121.9
App Con 118.1, 134.1, 126.2
122.7R, 122.5R, 121.1, 119.3
Unicom 123.0

NAV. AIDS: GTF VORTAC 115.1
GT RBn H 371 (Cont Wx)
ILS 110.3, LOM 371/GT

FSS: On Field 452-6495

WEATHER: On Field 453-3512

REMARKS:
Air Surveillance Radar Available
Airport of Entry

AIRPORT LOCATION

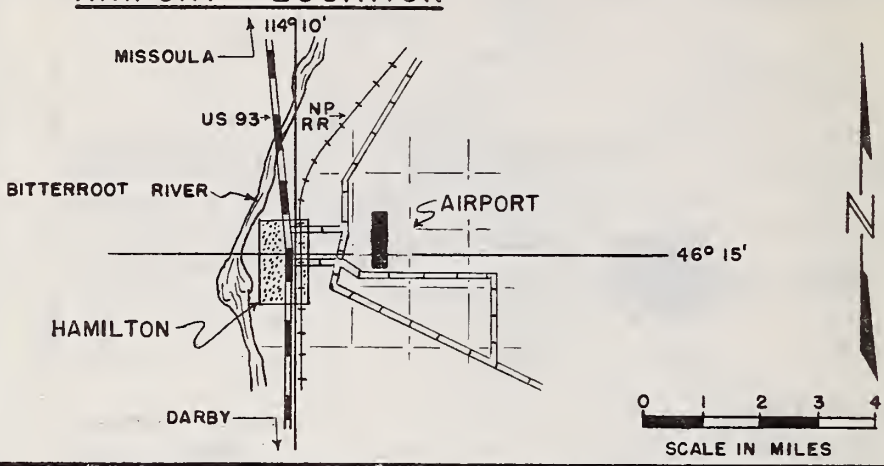

AIRPORT LAYOUT

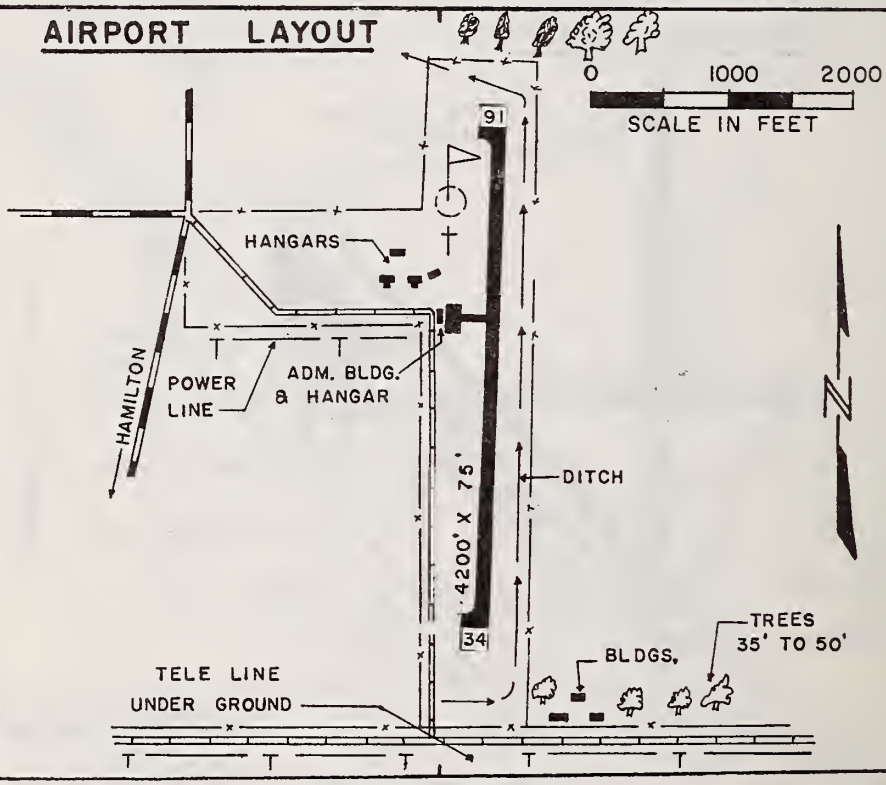

ELEVATION: 3640'

RUNWAY SURFACE: Paved
LIGHTED: 16/34 & Beacon
FUEL: 80/87, 100/130
REPAIRS: A & P Major
TRANSPORTATION: Available
MEALS: In Town
LODGING: In Town
MANAGER: Grant Pratt
OWNER: City & Ravalli County

RADIO: Unicom 122.8

NAV. AIDS: None

FSS: Missoula 542-2230
WEATHER: Missoula 543-7996
REMARKS:
Telephone on Field

HARDIN (FAIRGROUNDS AIRPARK) (FAIRGROUNDS AIRPARK) HARDIN

AIRPORT LOCATION

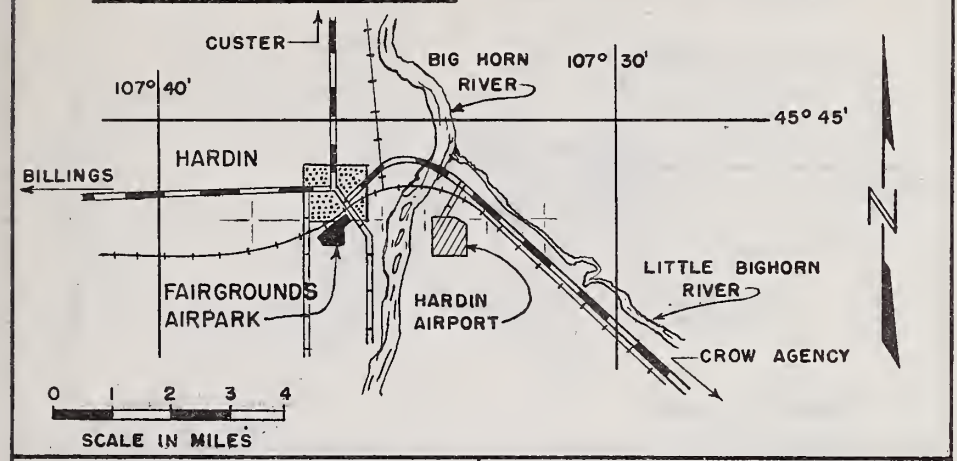

AIRPORT LAYOUT

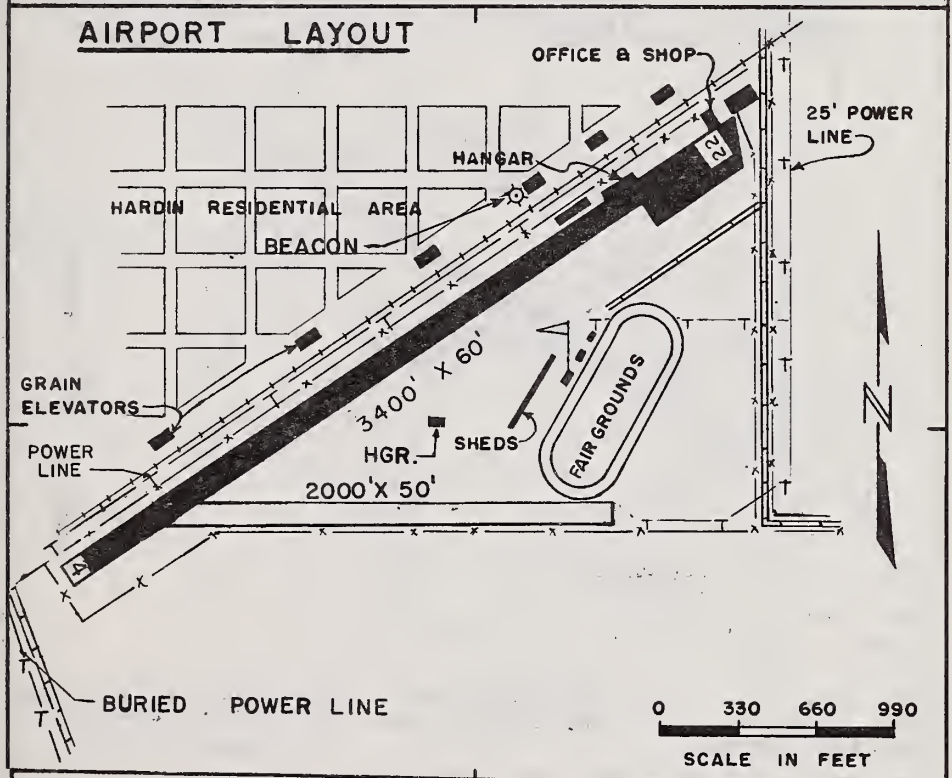

ELEVATION: 2911'

RUNWAY SURFACE: Paved
LIGHTED: 4/22 & Beacon
FUEL: 80/87, 100/130
REPAIRS: A & P Minor
TRANSPORTATION: None
MEALS: In Town
LODGING: In Town
MANAGER: Ray Zelka
OWNER: Big Horn County

RADIO: Unicom 122.8
NAV. AIDS: None
FSS: Billings 259-4545
WEATHER: Billings 259-4545
REMARKS:

AIRPORT LOCATION

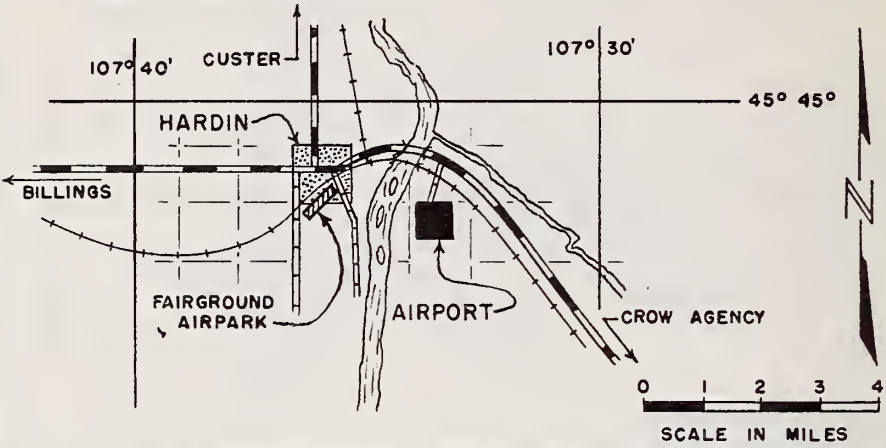

AIRPORT LAYOUT

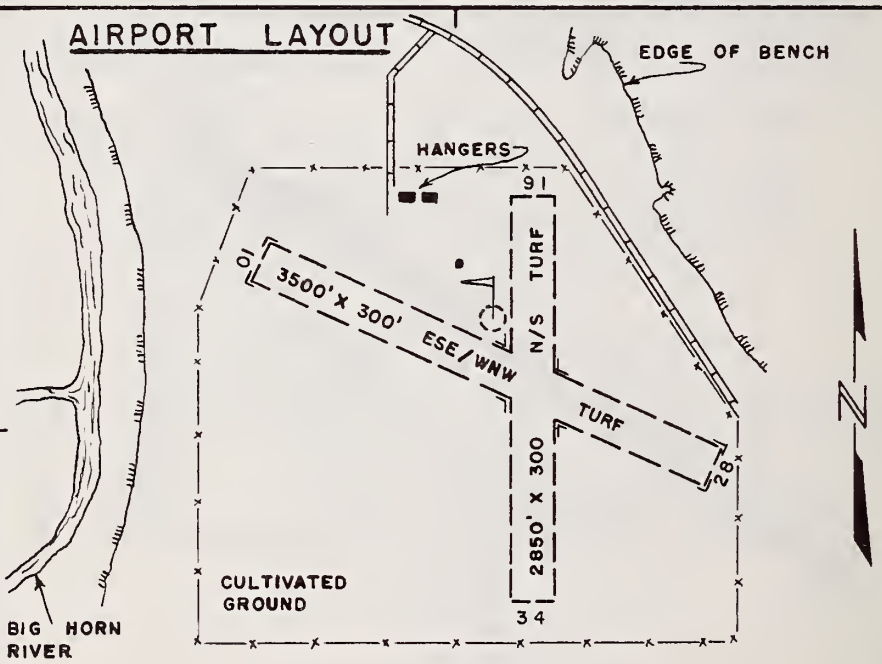

EFF. GRAD.
N/S 0.11%
ESE/WNW 0.05%

ALL APPROACHES ARE CLEAR AT 40:1

ELEVATION: 3040'

RUNWAY SURFACE: Turf
LIGHTED: No
FUEL: None
REPAIRS: None
TRANSPORTATION: None
MEALS: In Town
LODGING: In Town
MANAGER: Ray Zelka
OWNER: Big Horn County

RADIO: None
NAV. AIDS: None
FSS: Billings 259-4545
WEATHER: Billings 259-4545
REMARKS: Runways are Rough - Soft when wet.
Aviation Service Available at the Hardin Fairgrounds Airpark

AIRPORT LOCATION

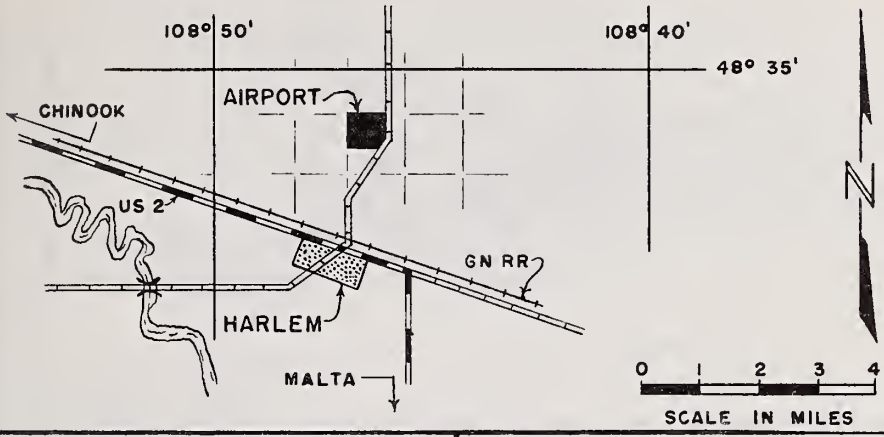

AIRPORT LAYOUT

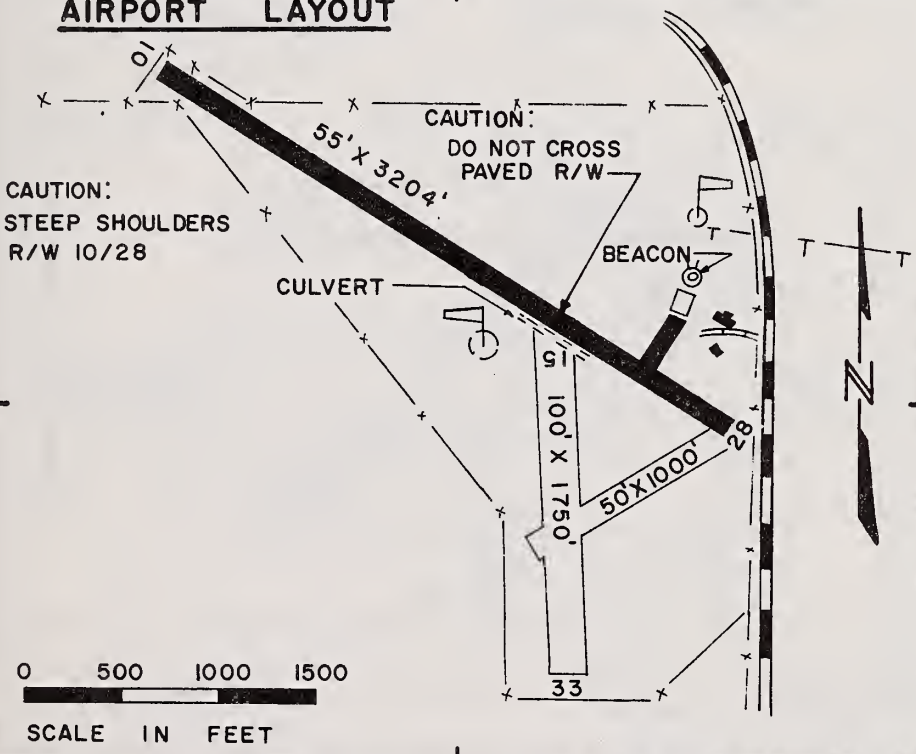

ELEVATION: 2560'

RUNWAY SURFACE: Paved
LIGHTED: 10/28 & Beacon
FUEL: 80/87, 100/130
REPAIRS: None
TRANSPORTATION: None
MEALS: In Town
LODGING: In Town
MANAGER: Alex Pitsch
OWNER: Blaine County

RADIO: None

NAV. AIDS: None

FSS: Great Falls 452-6495
WEATHER: Great Falls 453-3512
REMARKS: DO NOT CROSS R/W 10/28 when using N/S landing area. Telephone in Hangar. Pilot Registration Desk on Field

AIRPORT LOCATION

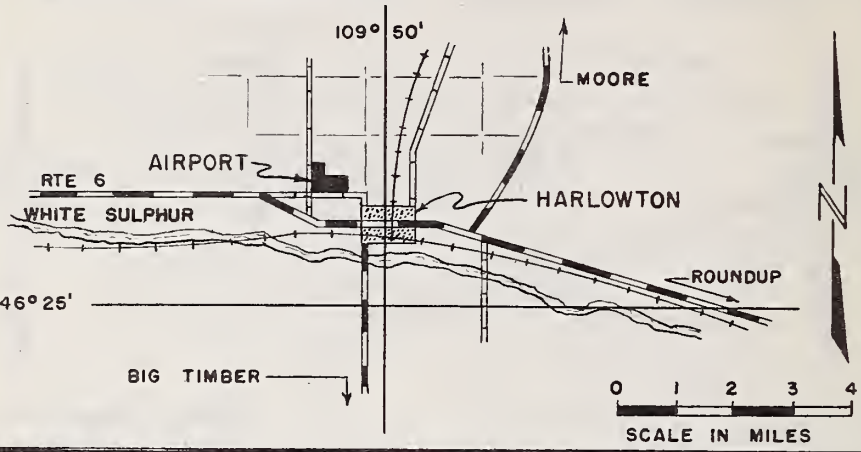

AIRPORT LAYOUT

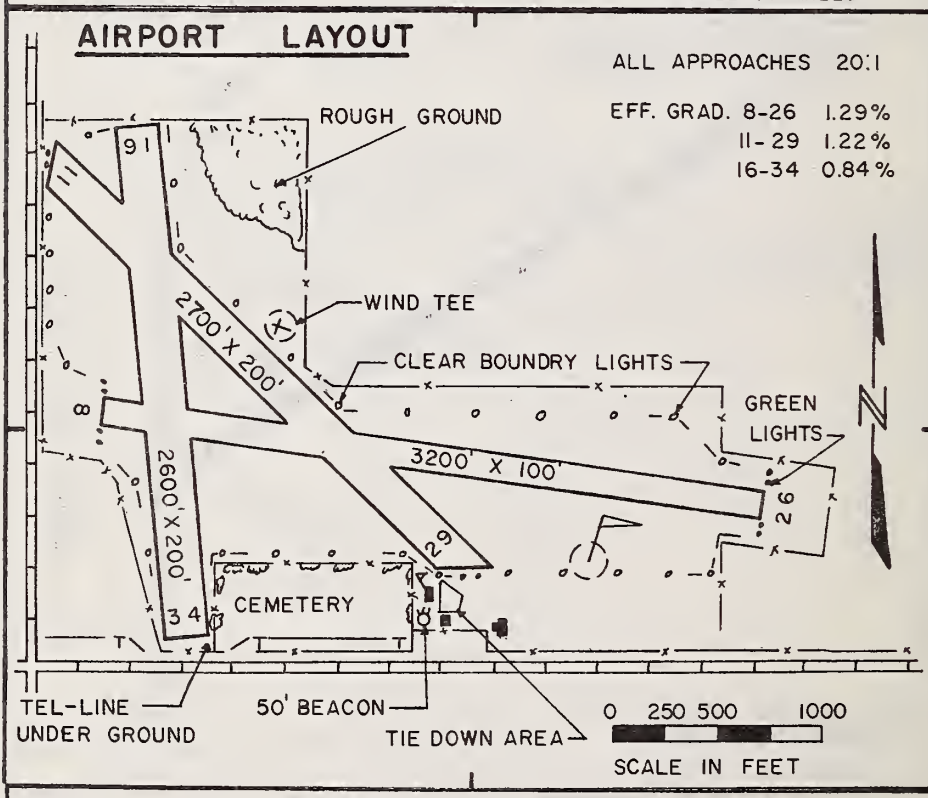

ELEVATION: 4214'

RUNWAY SURFACE: Turf
LIGHTED: Boundary & Beacon
FUEL: 80/87 On Call
REPAIRS: None
TRANSPORTATION: None
MEALS: In Town
LODGING: In Town
MANAGER: Ed Mielke
OWNER: City

RADIO: Unicom 122.8

NAV. AIDS: None

FSS: Lewistown 538-3639
WEATHER: Billings 259-4545
REMARKS:
Telephone on Field

HAVRE HAVRE

AIRPORT LOCATION

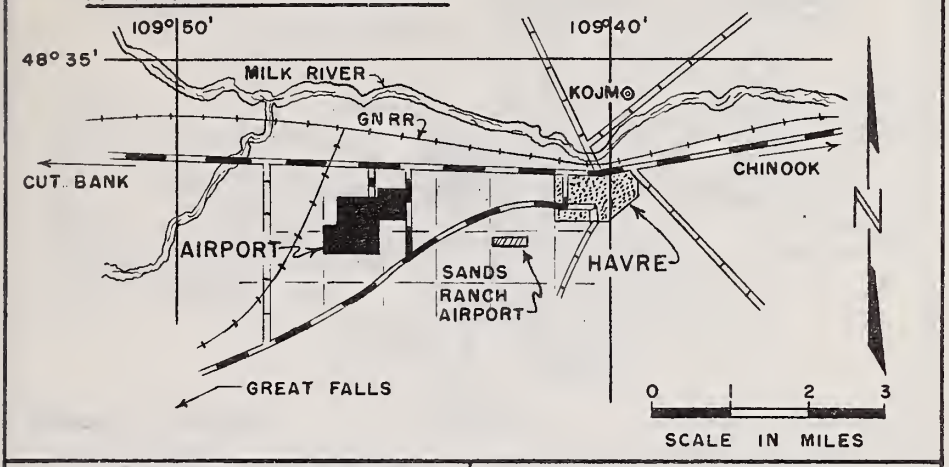

AIRPORT LAYOUT

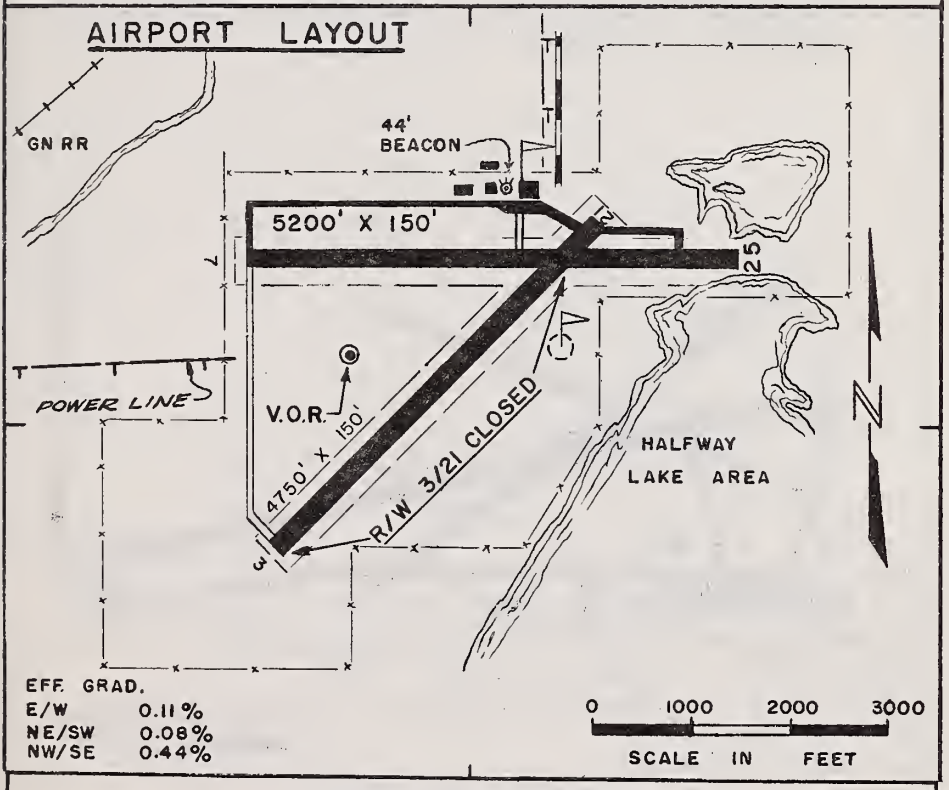

EFF. GRAD.

E/W	0.11 %
NE/SW	0.08 %
NW/SE	0.44 %

ELEVATION: 2589'

RUNWAY SURFACE: All Paved
LIGHTED: 7/25 and Beacon
FUEL: 80/87, 100/130
REPAIRS: A & P Major
TRANSPORTATION: Available
MEALS: In Town
LODGING: In Town
MANAGER: Harold Ebaugh
OWNER: City & County

RADIO: Unicom 122.8
LRCO to Great Falls Radio 123.6

NAV. AIDS: None

FSS: Great Falls 452-6495
WEATHER: Great Falls 265-6424
REMARKS:
Telephone on Field
Airport of Entry
RUNWAY 3/21 CLOSED

AIRPORT LOCATION

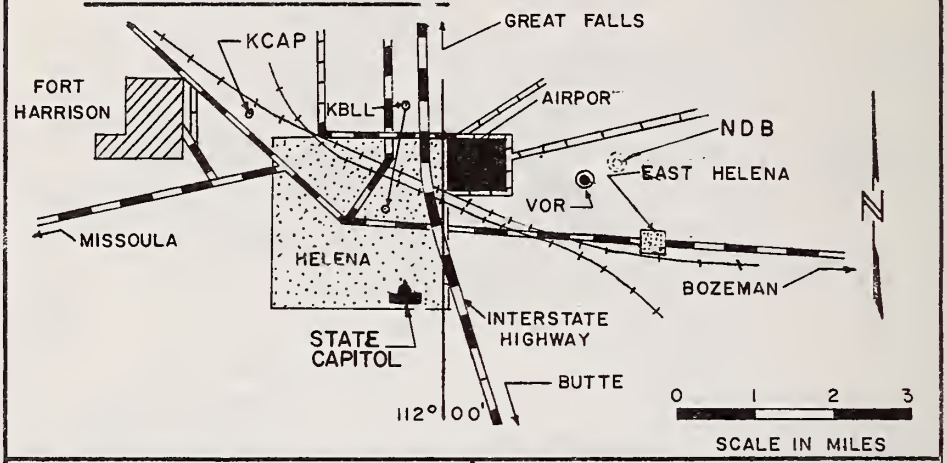

AIRPORT LAYOUT

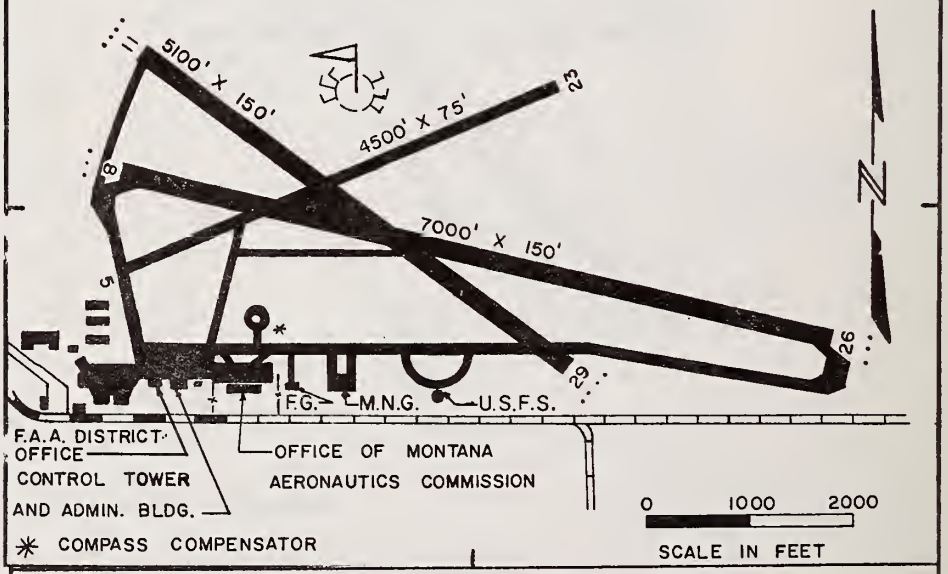

ELEVATION: 3873'

RUNWAY SURFACE: All Paved
LIGHTED: 8/26 & 11/29 & Bcn.
FUEL: 80/87, 100/130, 115/145, JPI
REPAIRS: A & P Major
TRANSPORTATION: Available
MEALS: On Field
LODGING: In Town
MANAGER: Hugh R. Kelleher
OWNER: City & County

RADIO: HLN Twr 118.3, 122.5R
HLN Gnd Con 121.9
Unicom 123.0

NAV. AIDS: HLN VORTAC 117.7
HLN RBn H 317(VFR use only)

FSS: On Field 442-9902
WEATHER: On Field 442-8260
REMARKS:

AIRPORT LOCATION

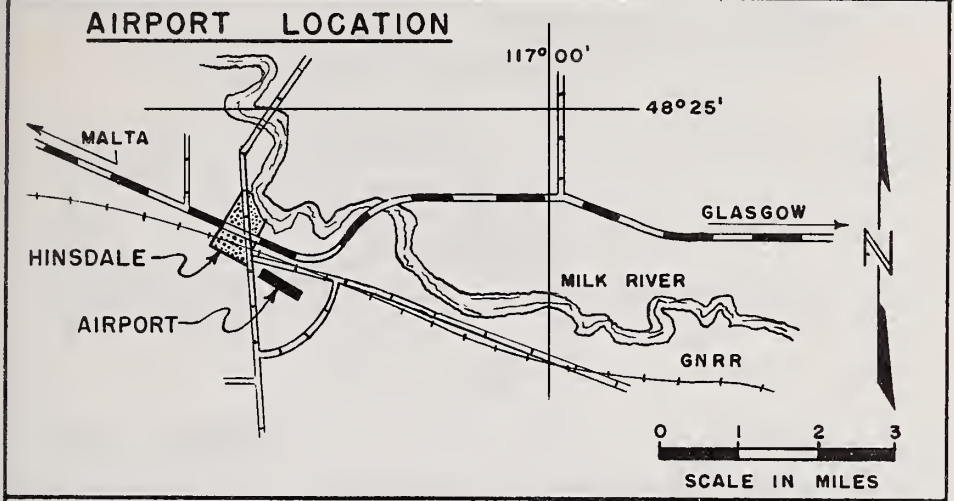

AIRPORT LAYOUT

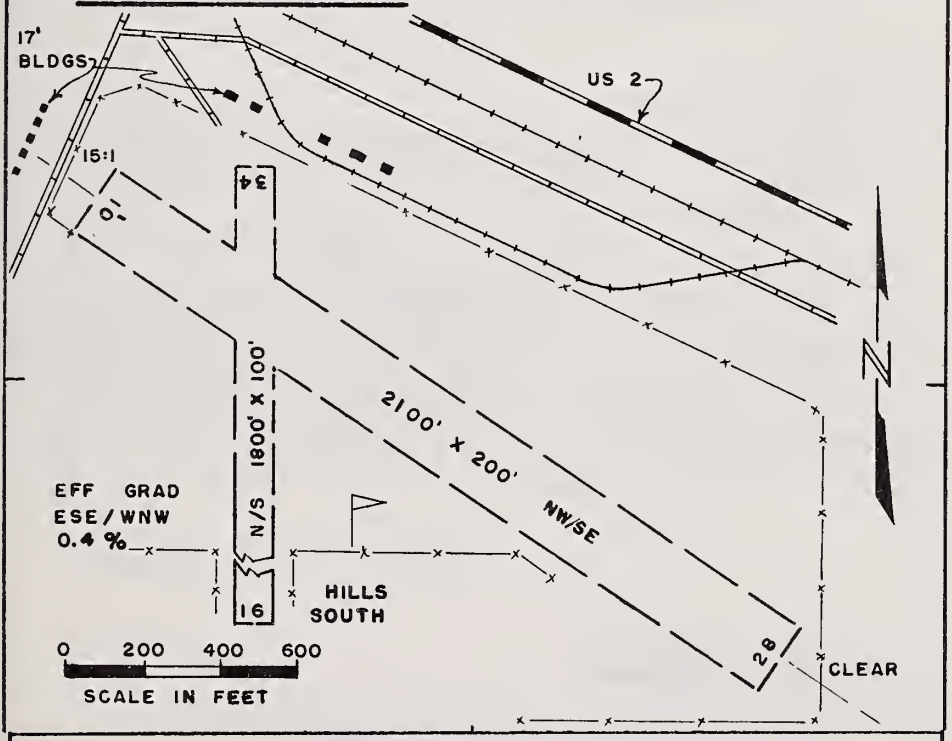

ELEVATION: 2180'

RUNWAY SURFACE: Turf
LIGHTED: No
FUEL: None
REPAIRS: None
TRANSPORTATION: None
MEALS: In Town
LODGING: In Town
MANAGER: R.E. Hillman, Jr.
OWNER: Valley County

RADIO: None

NAV. AIDS: None

FSS: Miles City 232-1503
WEATHER: Glasgow 228-4042
REMARKS:
FIELD IS ROUGH - USE CAUTION
Pilot Registration Desk on Field

HOGELAND HOGELAND

AIRPORT LOCATION

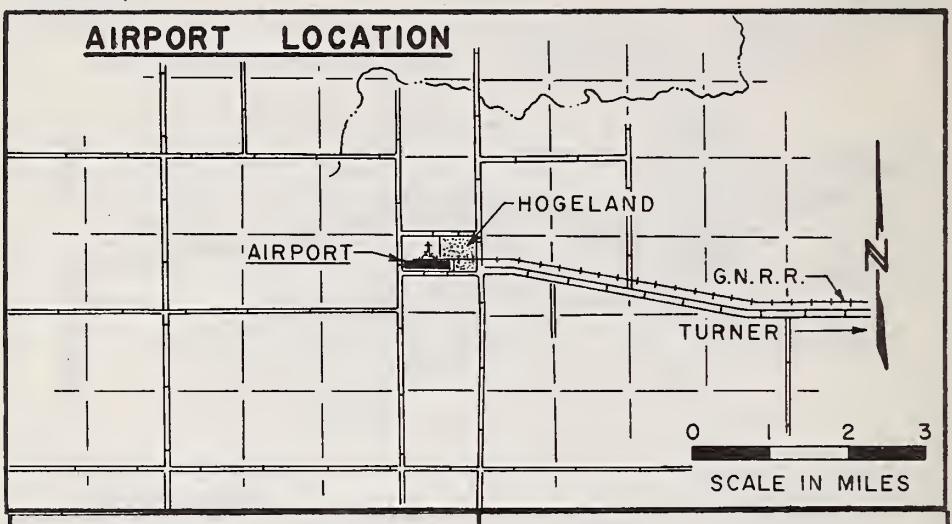

AIRPORT LAYOUT

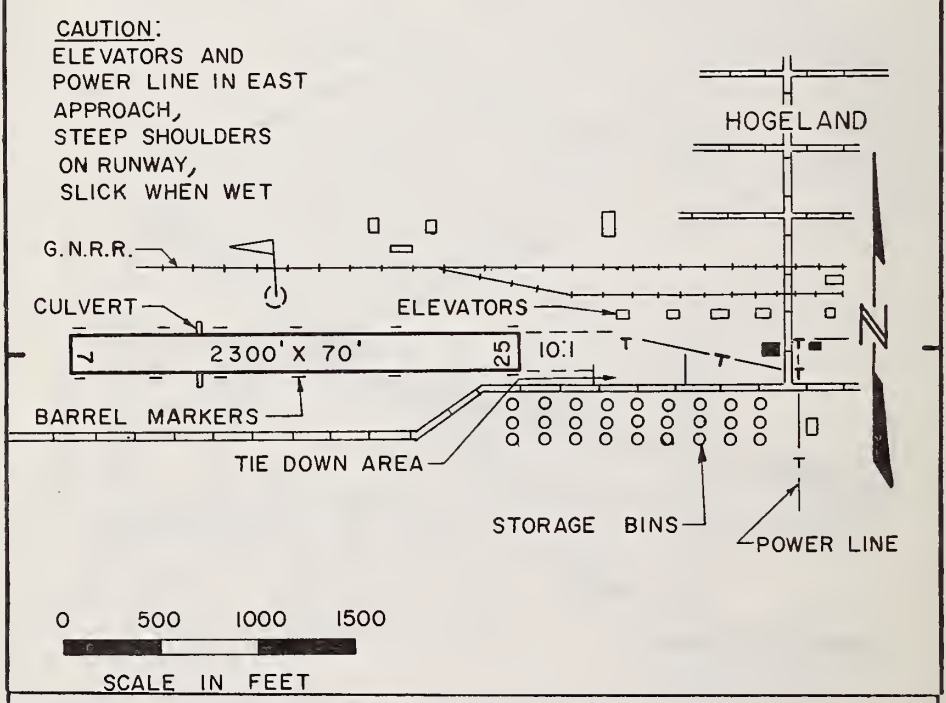

ELEVATION: 3150'

RUNWAY SURFACE: Gravel
LIGHTED: No
FUEL: None
REPAIRS: None
TRANSPORTATION: None
MEALS: In Town
LODGING: In Town
MANAGER: County Airport Comm.
OWNER: Blaine County

RADIO: None

NAV. AIDS: None

FSS: Great Falls 452-6495
WEATHER: Great Falls 453-3512
REMARKS:
CAUTION EAST APPROACH
Field May Be Rough
Approach to R/W 25 is 10:1

HOT SPRINGS HOT SPRINGS

AIRPORT LOCATION

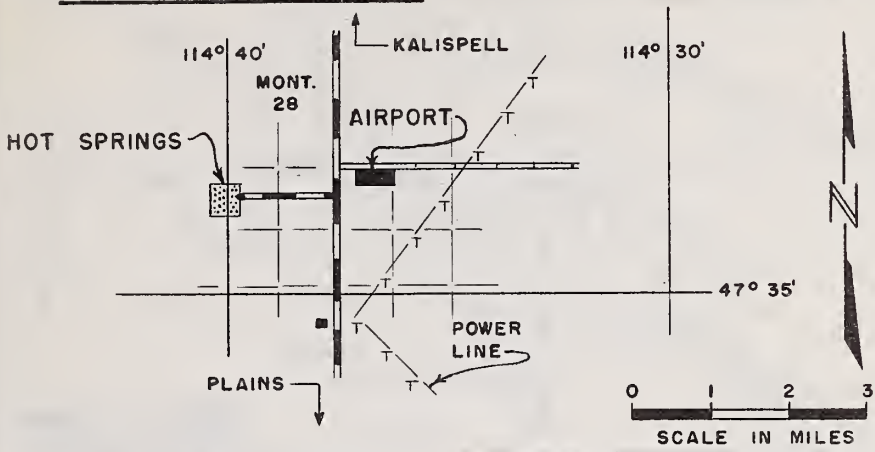

AIRPORT LAYOUT

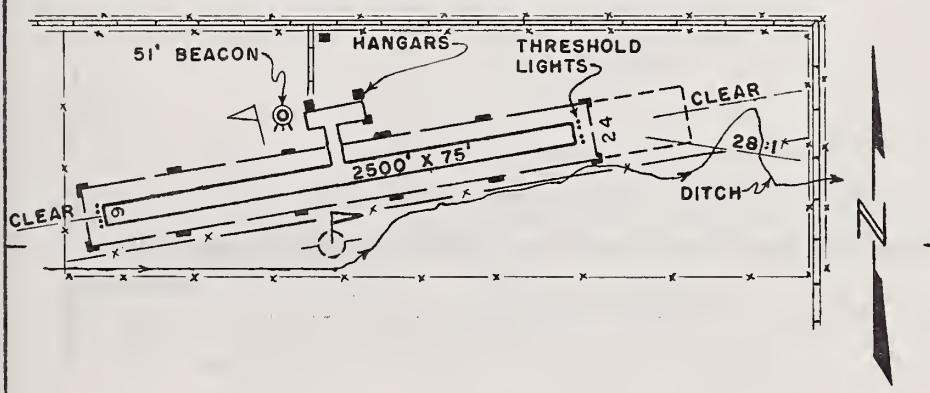

EFF. GRAD.
ENE / WSW 0.11%

0 400 800 1200
SCALE IN FEET

ELEVATION: 2763'

RUNWAY SURFACE: Turf
LIGHTED: 6/24 & Beacon
FUEL: 80/87
REPAIRS: None
TRANSPORTATION: None
MEALS: In Town
LODGING: In Town
MANAGER: Grant Preston
OWNER: Sanders County

RADIO: None

NAV. AIDS: None

FSS: Missoula 542-2230
WEATHER: Missoula 543-7996
REMARKS:
Telephone on Field
Pilot Registration Desk on Field

AIRPORT LOCATION

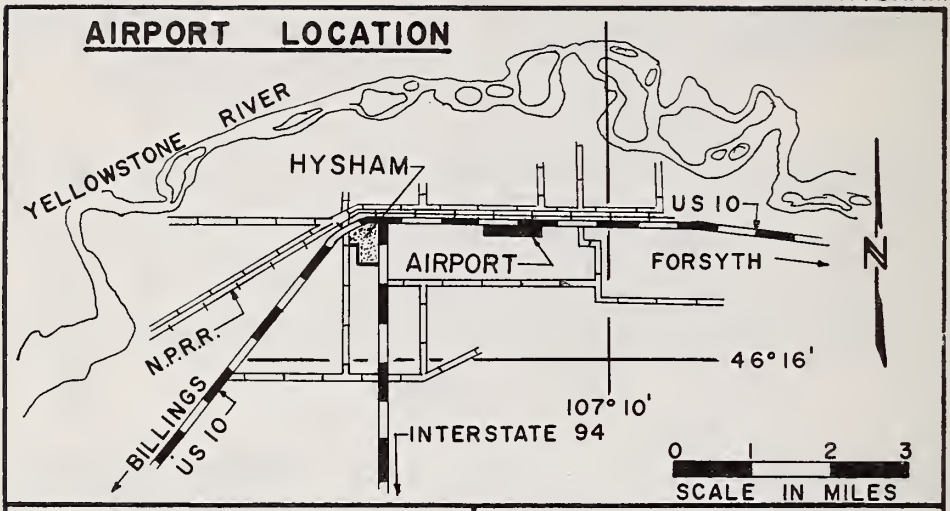

AIRPORT LAYOUT

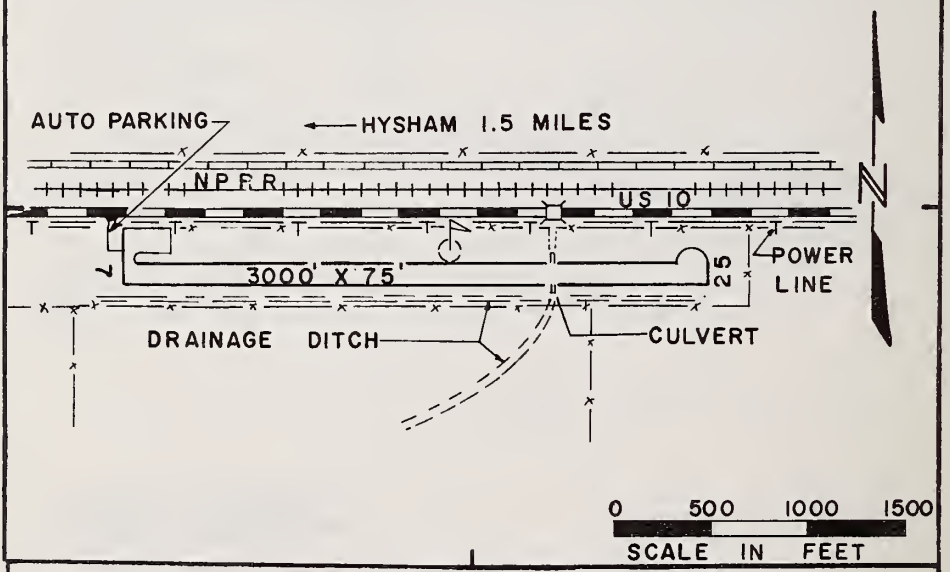

ELEVATION: 2624'

RUNWAY SURFACE: Turf
LIGHTED: No
FUEL: None
REPAIRS: None
TRANSPORTATION: None
MEALS: In Town
LODGING: In Town
MANAGER:
OWNER: Treasure County

RADIO: None
NAV. AIDS: None
FSS: Billings 259-4545
WEATHER: Billings 259-4545
REMARKS:

AIRPORT LOCATION

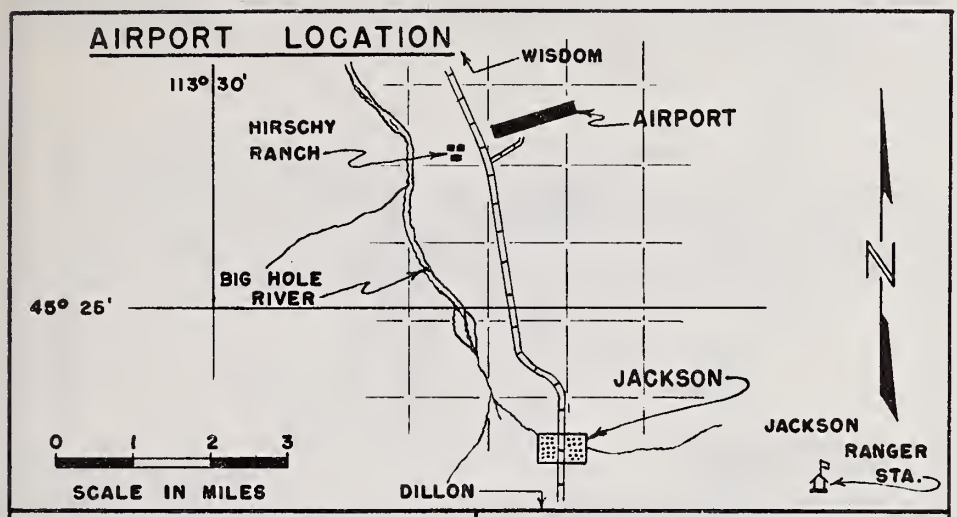

AIRPORT LAYOUT

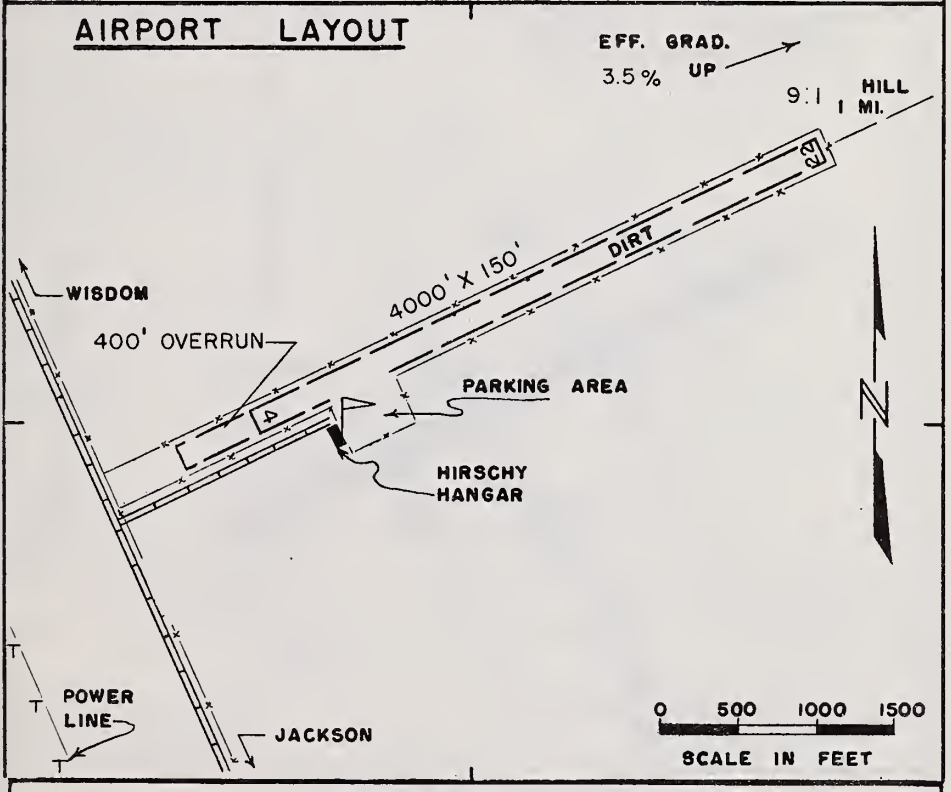

ELEVATION: 6400'

RUNWAY SURFACE: Graded Dirt
LIGHTED: No
FUEL: None
REPAIRS: None
TRANSPORTATION: Available
MEALS: In Town
LODGING: In Town
MANAGER: County Airport Board
OWNER: Beaverhead County

RADIO: Unicom 122.8

NAV. AIDS: None

FSS: Dillon 683-5651
WEATHER: Dillon F.S.S.
REMARKS: USE CAUTION -
Field May Be Rough
Telephone on Field
Pilot Registration Desk on Field

AIRPORT LOCATION

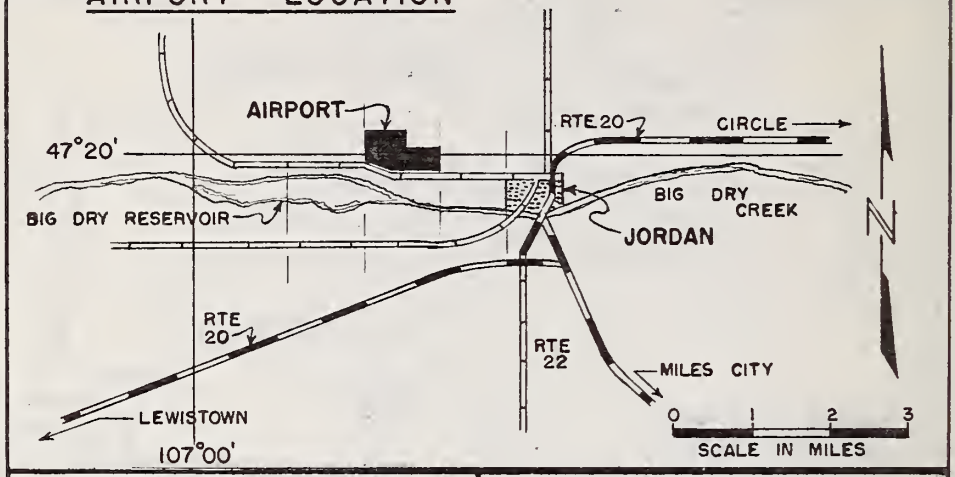

AIRPORT LAYOUT

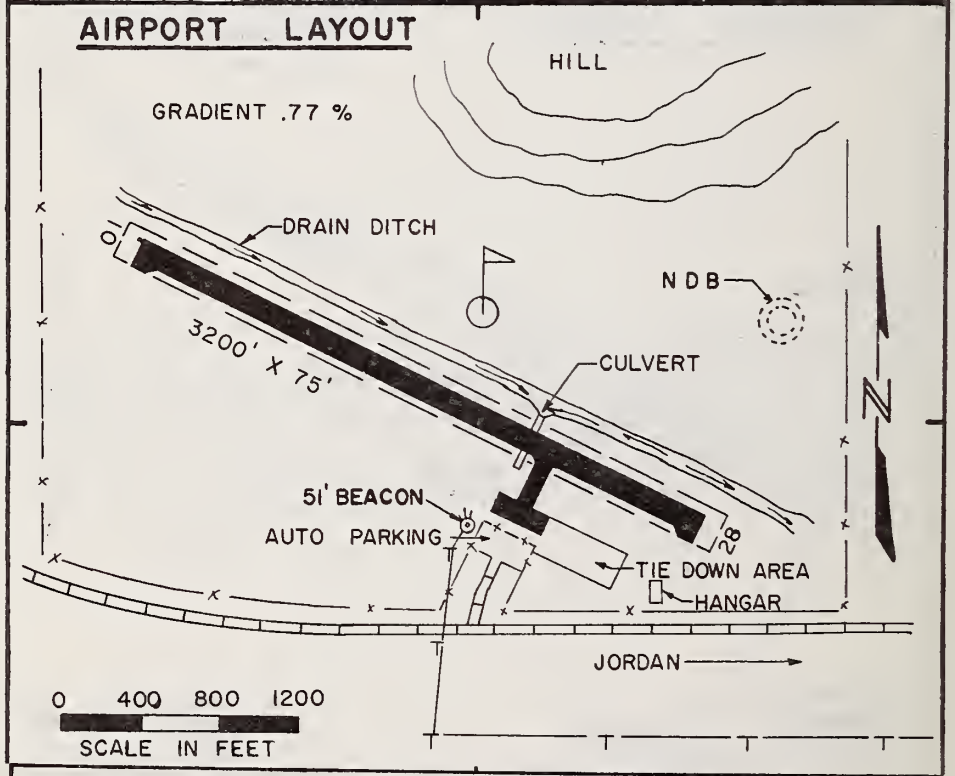

ELEVATION: 2662'

RUNWAY SURFACE: Paved
LIGHTED: 10/28 & Beacon
FUEL: None
REPAIRS: None
TRANSPORTATION: None
MEALS: In Town
LODGING: In Town
MANAGER: M. P. Schrank
OWNER: Garfield County

RADIO: Unicom 122.8

NAV. AIDS: NDB JDN 263 (No Voice)

FSS: Miles City 232-1503
WEATHER: Glasgow 228-4042
REMARKS:
Telephone on Field
Pilot Registration Desk on Field

AIRPORT LOCATION

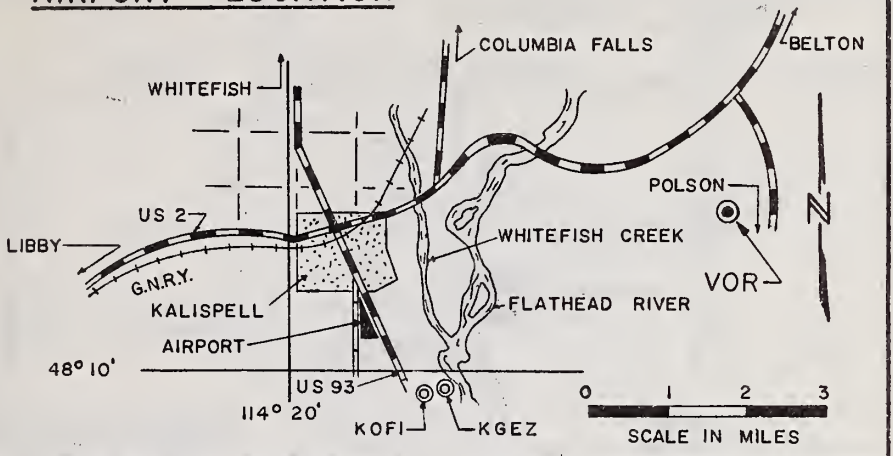

AIRPORT LAYOUT

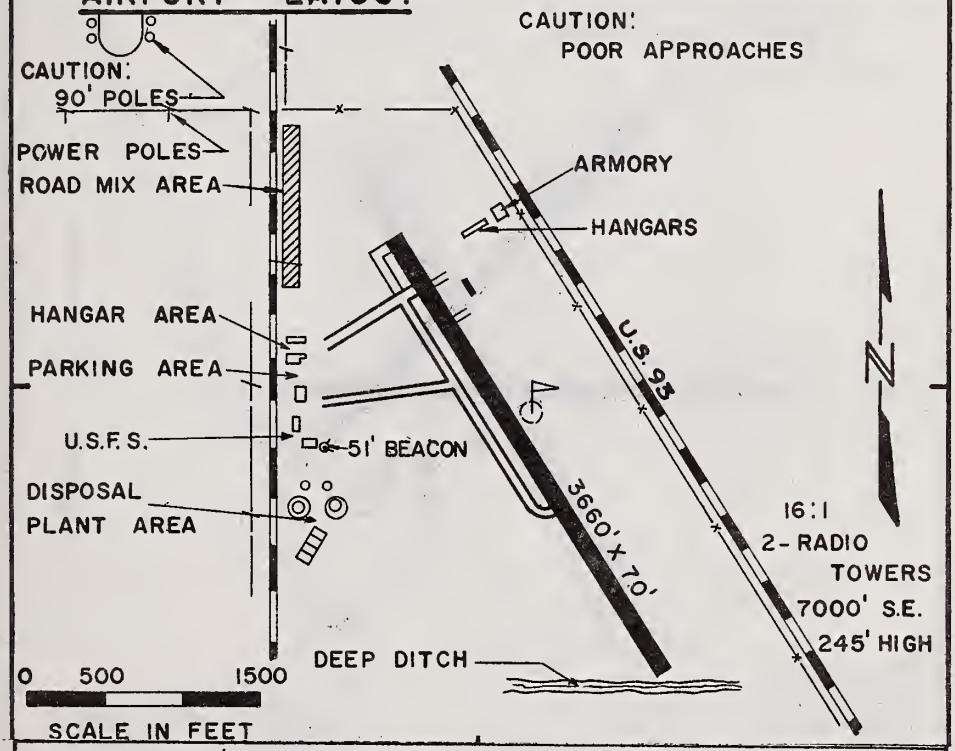

ELEVATION: 2935'

RUNWAY SURFACE: Paved
LIGHTED: Beacon
FUEL: 80/87, 100/130
REPAIRS: A & P Major
TRANSPORTATION: Available
MEALS: In Town
LODGING: In Town
MANAGER: Kal City A/P Assn.
OWNER: City

RADIO: Kalispell Radio (Remoted to Missoula Area FSS) Traffic pattern altitude and above 123.6 Unicom 122.8
NAV. AIDS:
FCA VOR 108.4
FSS: Missoula 542-2230
WEATHER: Kalispell 756-4829
REMARKS:
CAUTION: Poor Approaches

AIRPORT LOCATION

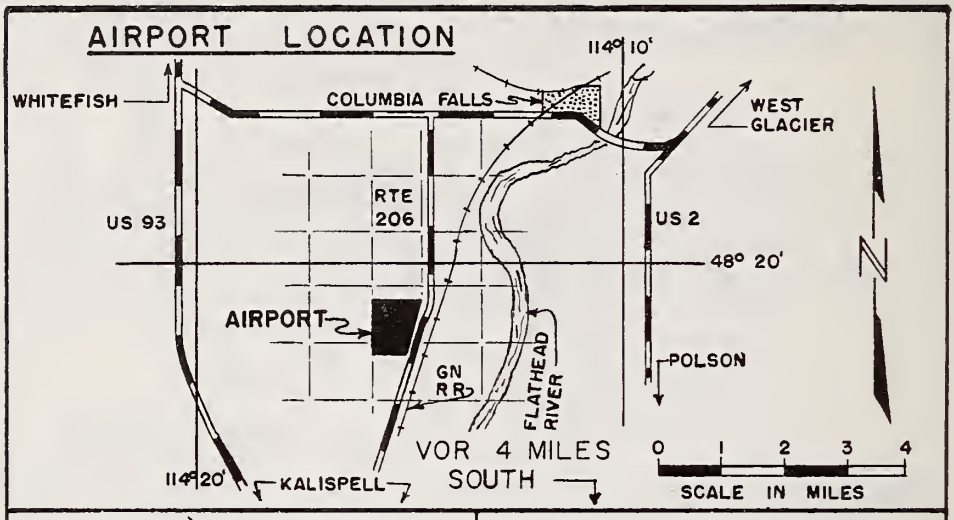

AIRPORT LAYOUT

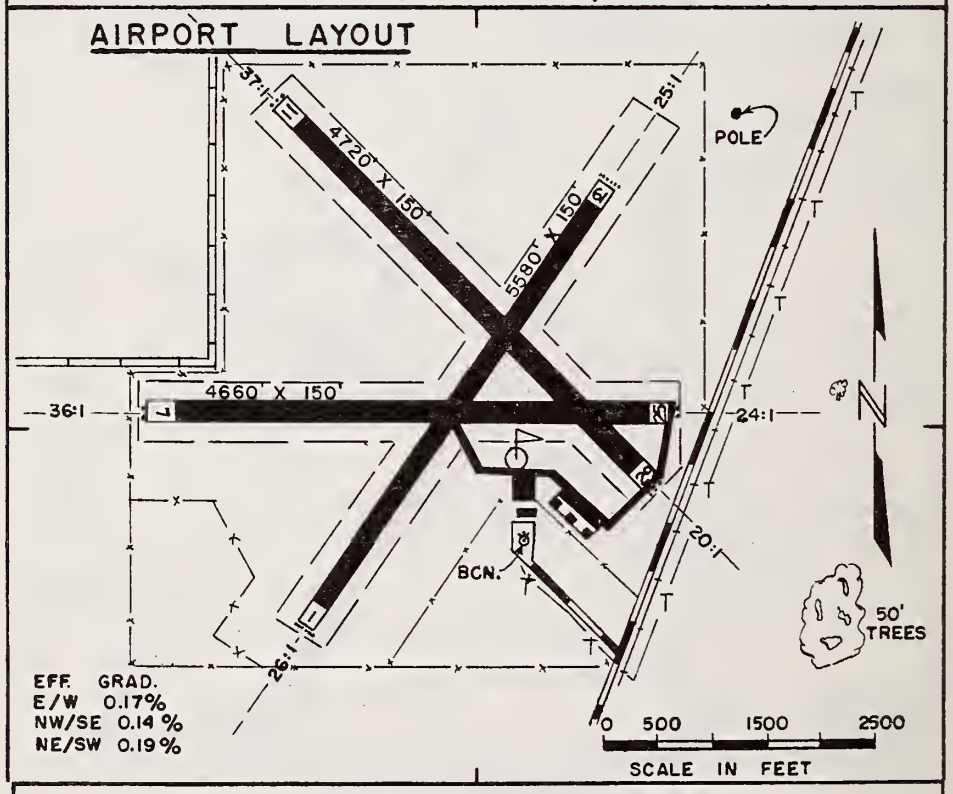

ELEVATION: 2971'

RUNWAY SURFACE: All Paved

LIGHTED: 1/19 & Beacon

FUEL: 80/87, 100/130

REPAIRS: A & P Major

TRANSPORTATION: Available

MEALS: In Town

LODGING: In Town

MANAGER: Ray Hall

OWNER: Flathead County

RADIO: Kalispell Radio (Remoted to Missoula Area F.S.S.) Unicom 122.8

NAV. AIDS: FCA VOR 108.4 (Remoted to Missoula Area F.S.S) 123.6

FSS: Missoula 542-2230

WEATHER: On Field 756-4829

REMARKS:

AIRPORT LOCATION

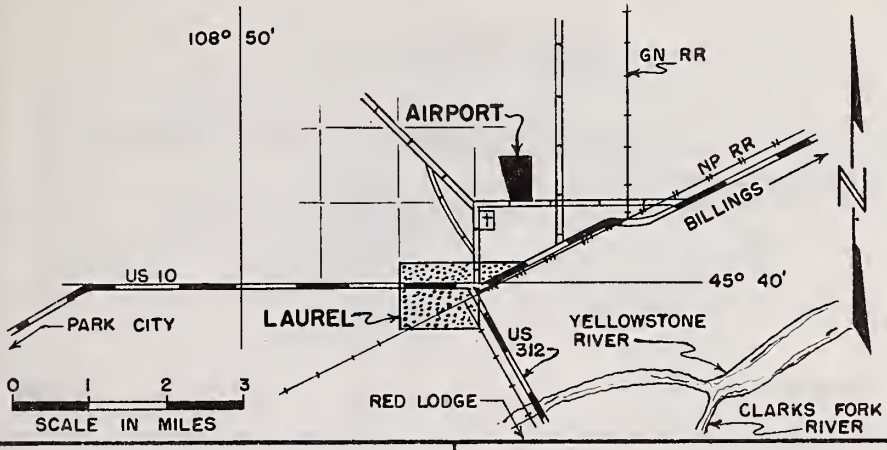

AIRPORT LAYOUT

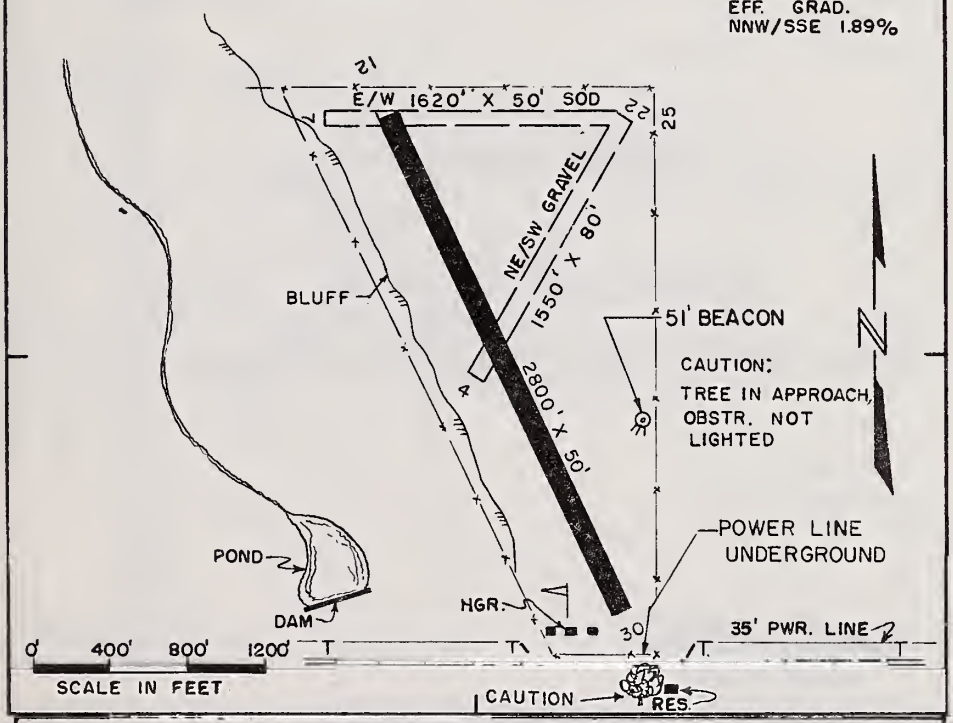

ELEVATION: 3515'

RUNWAY SURFACE: 12/30 Paved
LIGHTED: Beacon
FUEL: 80/87 100/130
REPAIRS: None
TRANSPORTATION: Available
MEALS: In Town
LODGING: In Town
MANAGER: Jake Stahley
OWNER: City

RADIO: BIL Twr, F.S.S.
BIL App Con, From Traffic Pattern Altitude
Unicom 122.8
NAV. AIDS: BIL VOR 114.5

FSS: Billings 259-4545
WEATHER: Billings 259-4545
REMARKS:
Telephone on Field
Trees in Approach R/W30-4:1
Pilot Registration Desk on Field

AIRPORT LOCATION

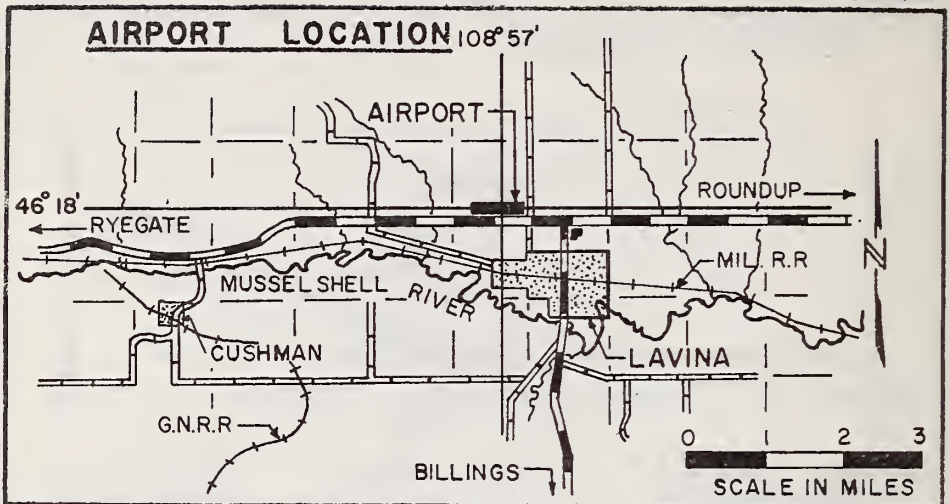

AIRPORT LAYOUT

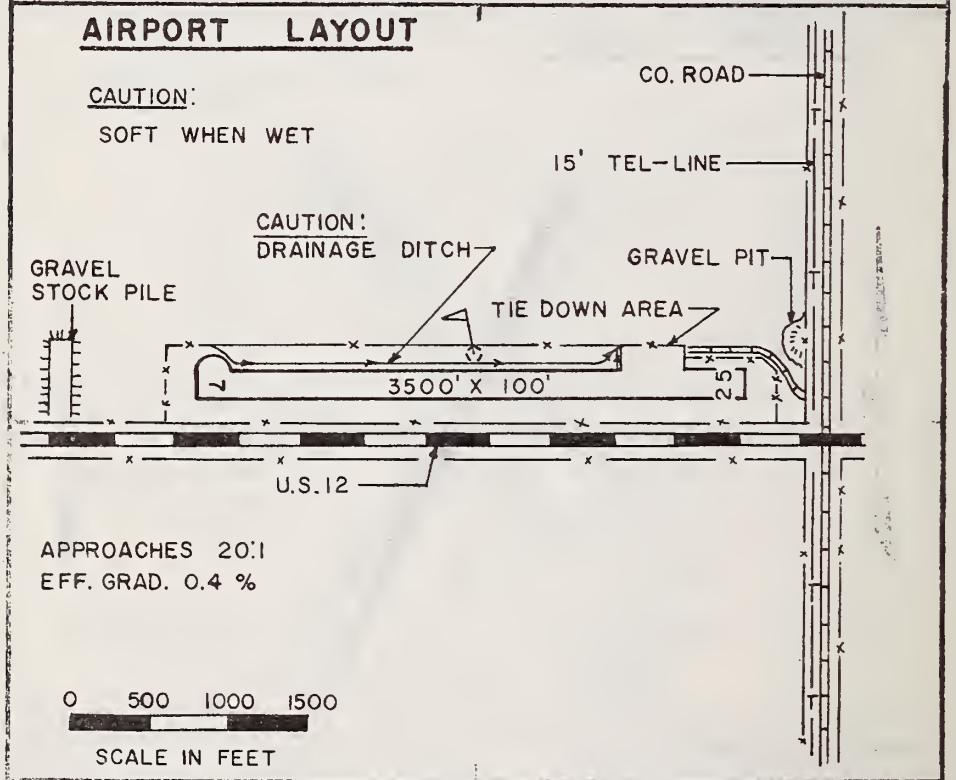

ELEVATION: 3490'

RUNWAY SURFACE: Turf
LIGHTED: No
FUEL: None
REPAIRS: None
TRANSPORTATION: None
MEALS: In Town
LODGING: In Town
MANAGER: Golden Valley Airport Comm.
OWNER: Golden Valley County

RADIO: None
NAV. AIDS: None
FSS: Billings 259-4545
WEATHER: Billings 259-4545
REMARKS:
CAUTION: Soft When Wet
Pilot Registration Desk on Field

AIRPORT LOCATION

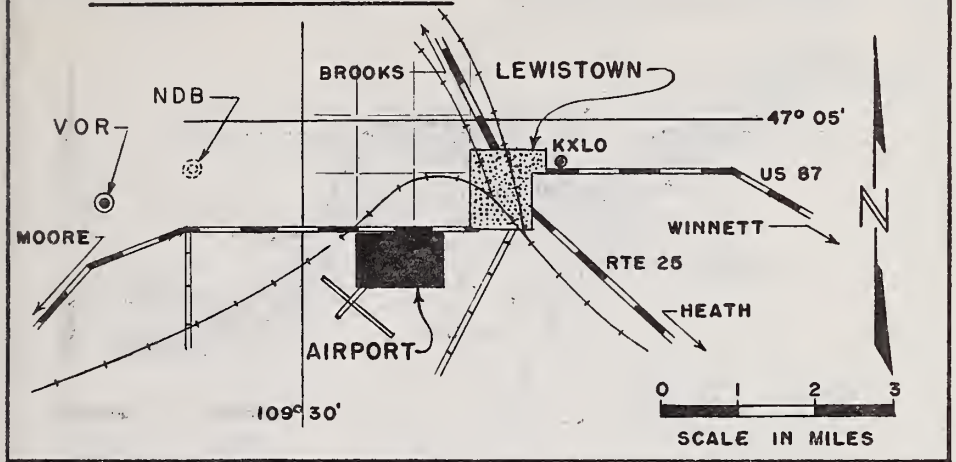

AIRPORT LAYOUT

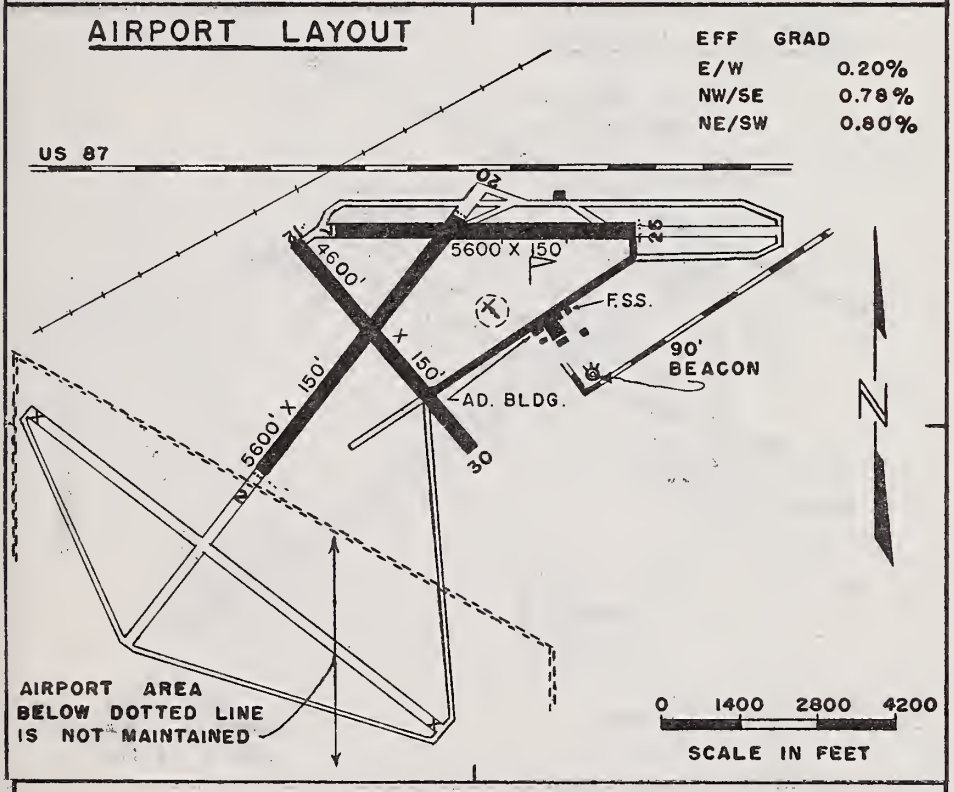

ELEVATION: 4197'

RUNWAY SURFACE: All Paved
LIGHTED: 2/20 & 7/25 & Beacon
FUEL: 80/87, 100/130
REPAIRS: A & P Major
TRANSPORTATION: Available
MEALS: On Field
LODGING: In Town
MANAGER: Dick Langford
OWNER: City & County

RADIO: Lewistown Radio(F.S.S.)
Unicom 123.0

NAV. AIDS: LWT VORTAC 112.0
LWT RBn H 353 (VFR use only)

FSS: On Field 538-3639
WEATHER: F.S.S.
REMARKS:

AIRPORT LOCATION

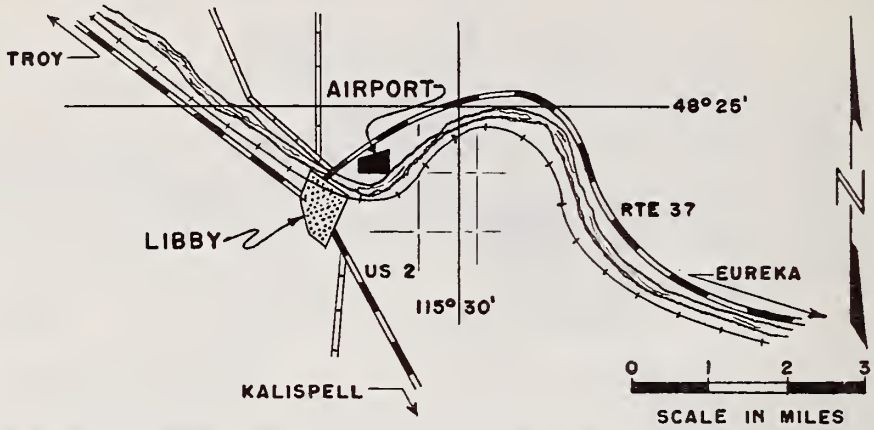

AIRPORT LAYOUT

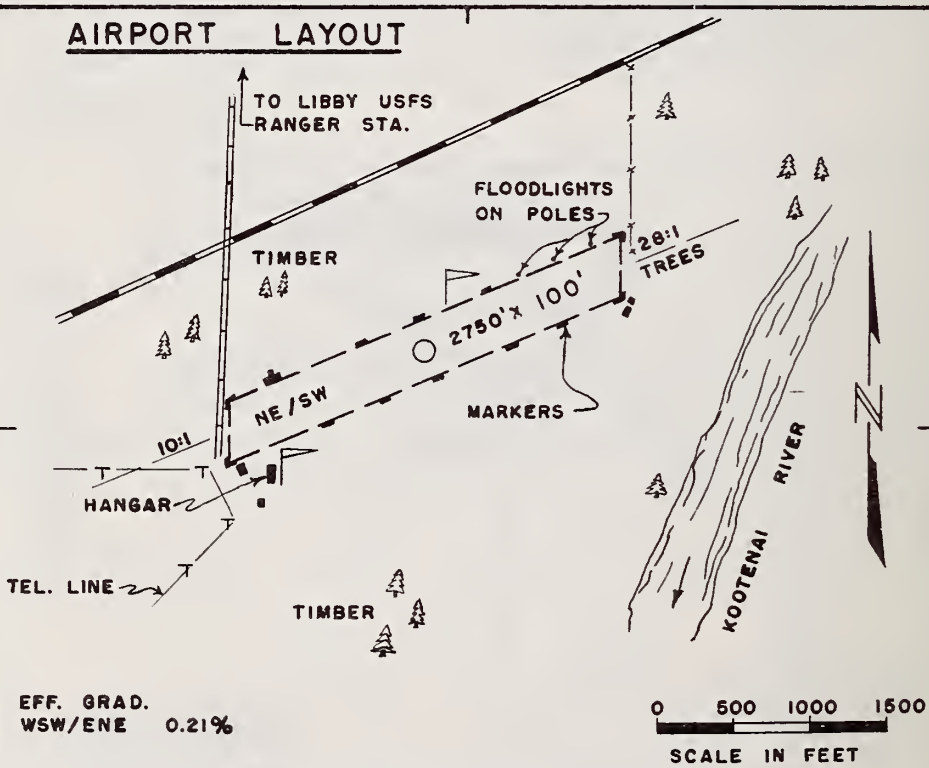

ELEVATION: 2096'

RUNWAY SURFACE: Turf
LIGHTED: No
FUEL: 80/87, 100/130
REPAIRS: None
TRANSPORTATION: Available
MEALS: In Town
LODGING: In Town
MANAGER: U.S. Forest Service
OWNER: U.S. Forest Service

RADIO: Unicom 122.8
NAV. AIDS: None
FSS: Missoula 542-2230
WEATHER: Missoula 543-7996
REMARKS: Telephone Available
CAUTION: Approaches Poor, Check Density Altitude and Aircraft Performance Data

AIRPORT LOCATION

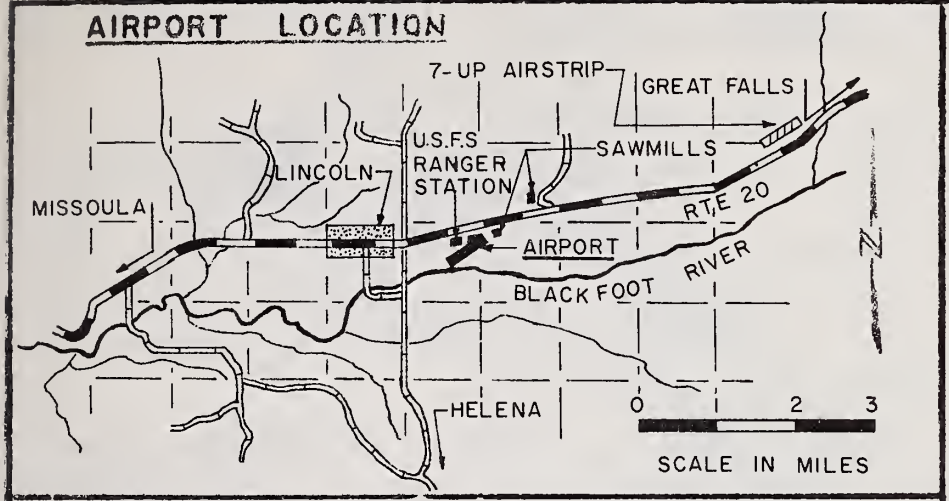

AIRPORT LAYOUT

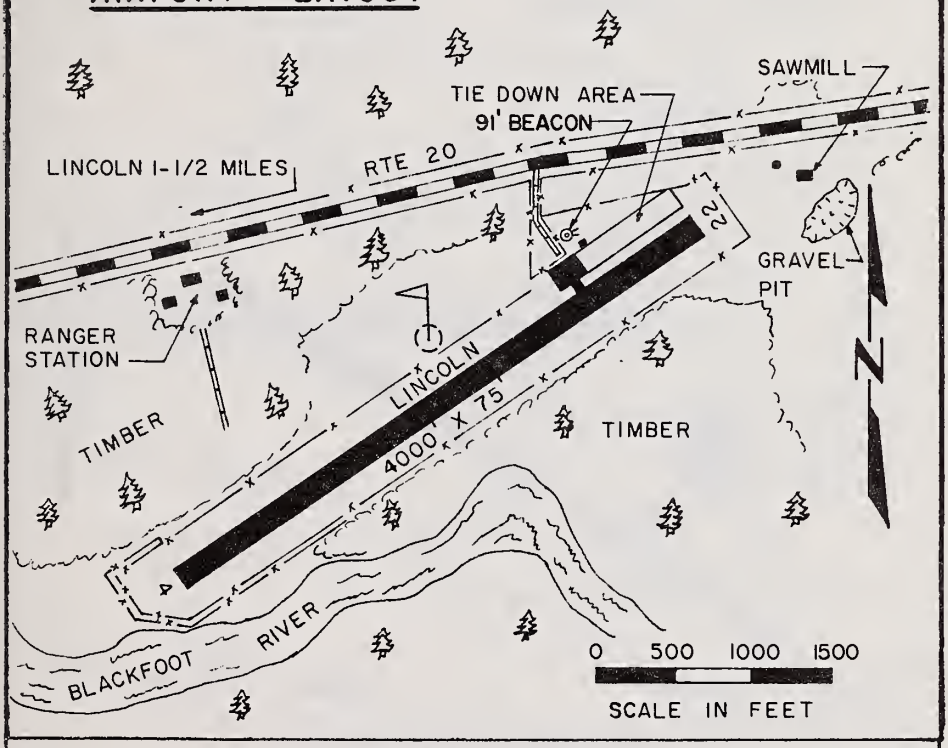

ELEVATION: 4597'

RUNWAY SURFACE: Paved
LIGHTED: Beacon
FUEL: None
REPAIRS: None
TRANSPORTATION: None
MEALS: In Town
LODGING: In Town
MANAGER: Charles E. Grantier
OWNER: Montana Aero. Comm.

RADIO: None

NAV. AIDS: None

FSS: Helena 442-9902
WEATHER: Helena 442-8260
REMARKS:
Telephone on Field
Pilot Registration Desk on Field
Cone Runway Markers

AIRPORT LOCATION

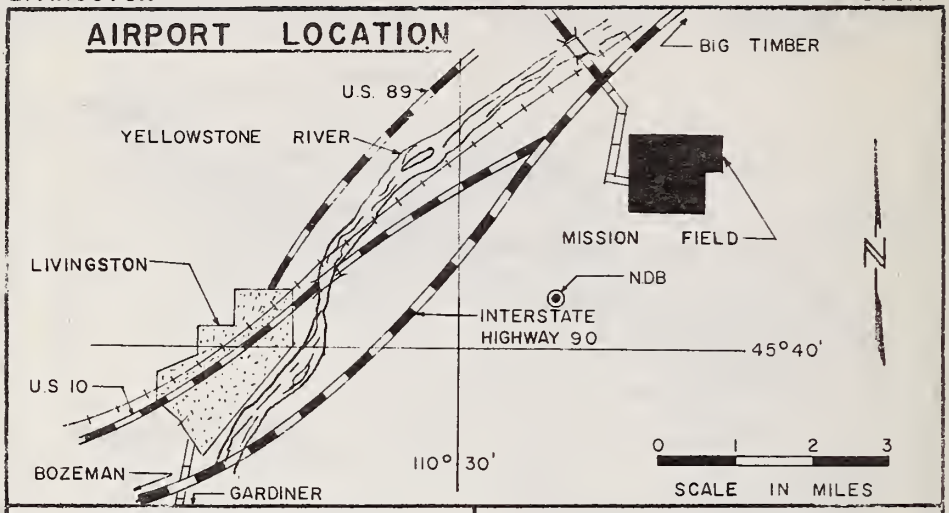

AIRPORT LAYOUT

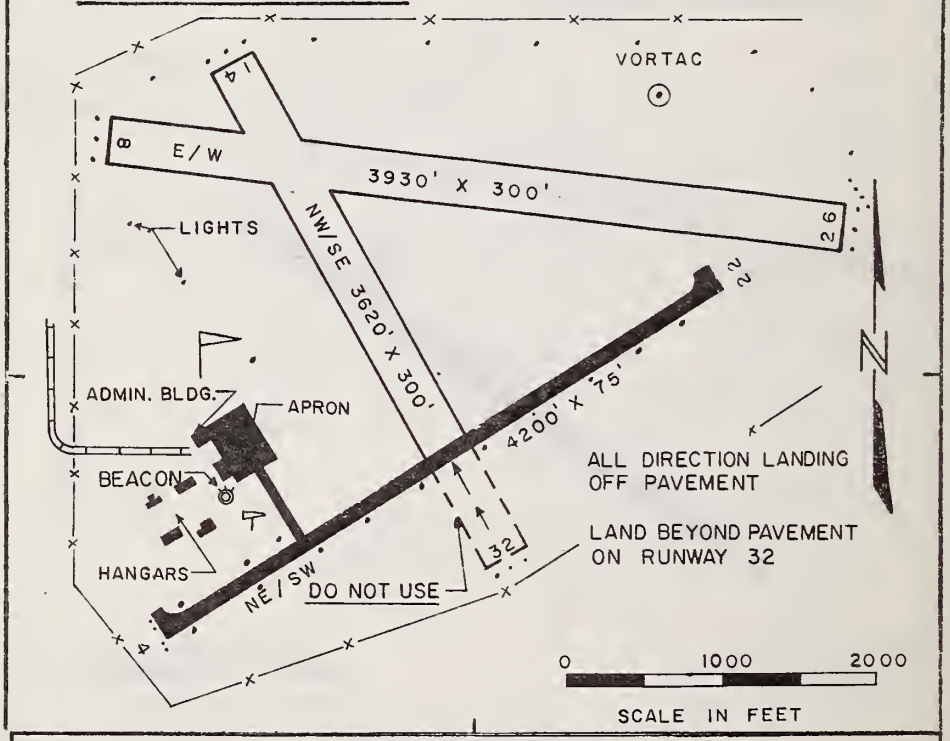

ELEVATION: 4656

RUNWAY SURFACE: 4/22 Paved
LIGHTED: Boundary & Beacon
FUEL: 80/87, 100/130
REPAIRS: A & P Major
TRANSPORTATION: Available
MEALS: In Town
LODGING: In Town
MANAGER: Charles Karinen
OWNER: City & Park County

RADIO: Livingston Radio (F.S.S.)

NAV. AIDS: LVM VORTAC 116.1
LVM RBn H 224(VFR use only)

FSS: On Field 222-2411
WEATHER: F.S.S.
REMARKS:

AIRPORT LOCATION

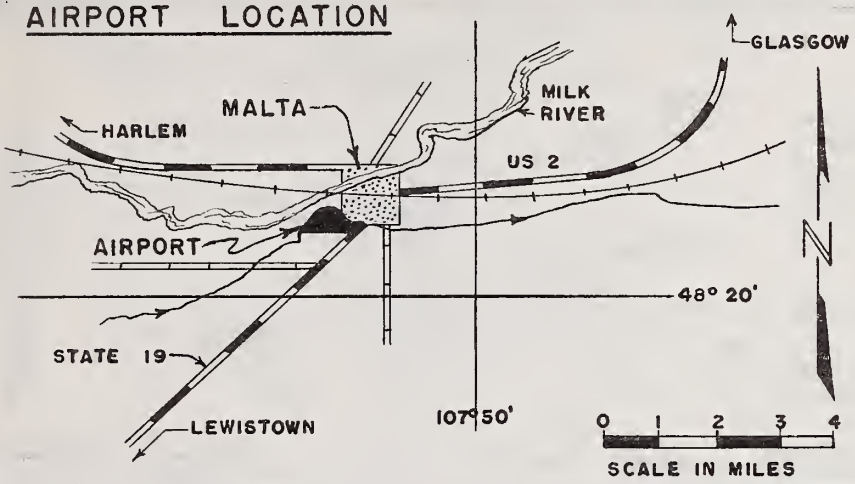

AIRPORT LAYOUT

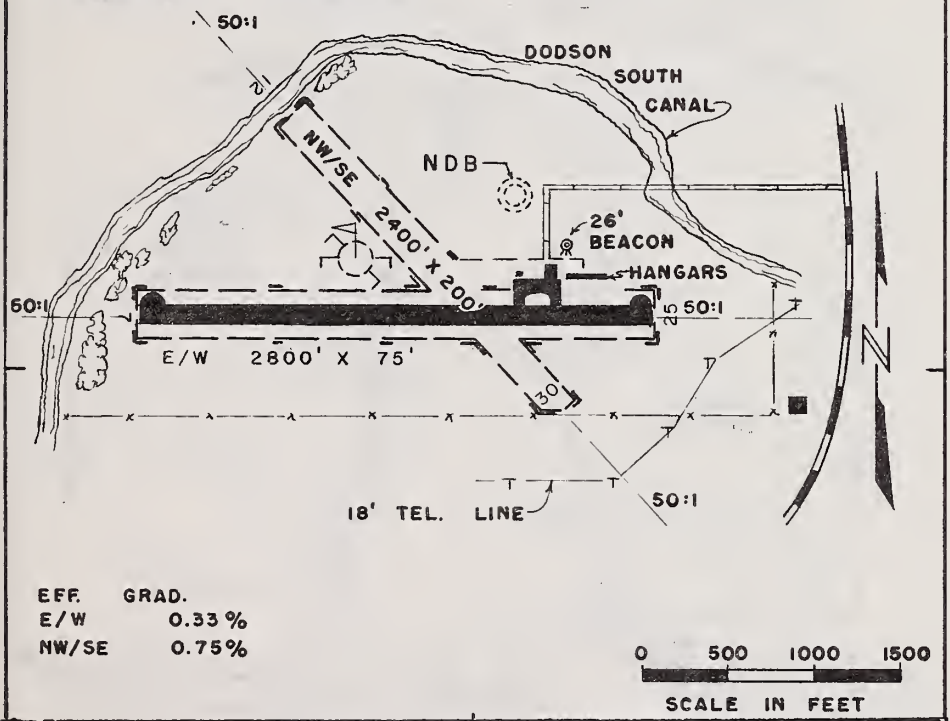

EFF.	GRAD.
E/W	0.33 %
NW/SE	0.75%

ELEVATION: 2280'

RUNWAY SURFACE: 7/25 Paved
LIGHTED: 7/25 & Beacon
FUEL: 80/87, 100/130
REPAIRS: A & P Major
TRANSPORTATION: Available
MEALS: In Town
LODGING: In Town
MANAGER: E.L. Mendel
OWNER: City & Phillips County

RADIO: Unicom 122.8

NAV. AIDS: NDB MLK 272 (No Voice)

FSS: Great Falls 452-6495
WEATHER: Great Falls 453-3512
REMARKS:
Telephone on Field

MEADOW CREEK

MEADOW CREEK

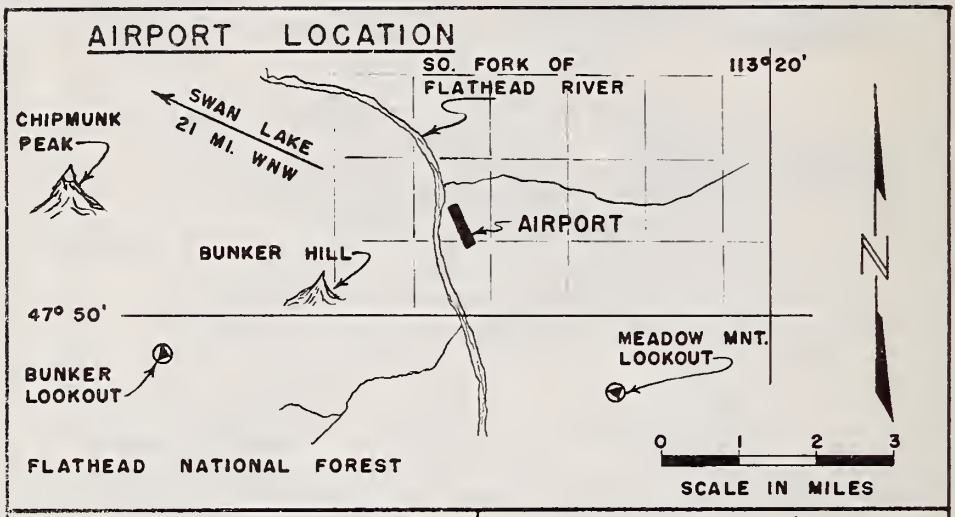

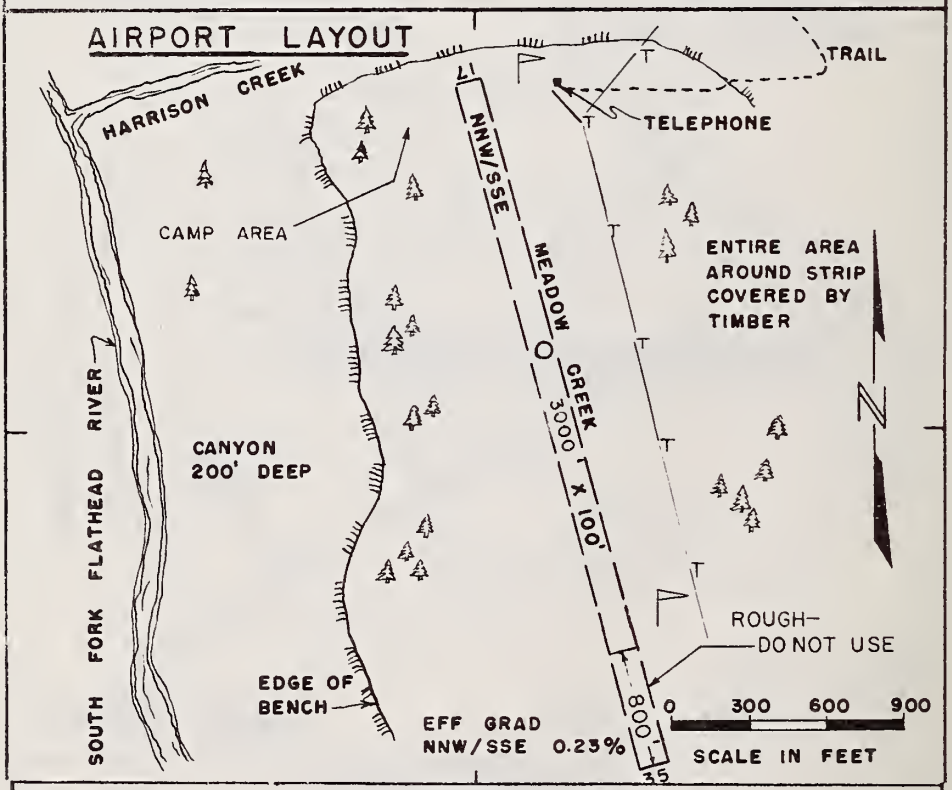

ELEVATION: 3975'

RUNWAY SURFACE: Turf
LIGHTED: No
FUEL: None
REPAIRS: None
TRANSPORTATION: None
MEALS: None
LODGING: None
MANAGER: U.S. Forest Service
OWNER: U.S. Forest Service

RADIO: None

NAV. AIDS: None

FSS: Missoula 542-2230
WEATHER: Kalispell 756-4829
REMARKS:
USFS Telephone on Field
(May be out of service)

MEDICINE LAKE MEDICINE LAKE

AIRPORT LOCATION

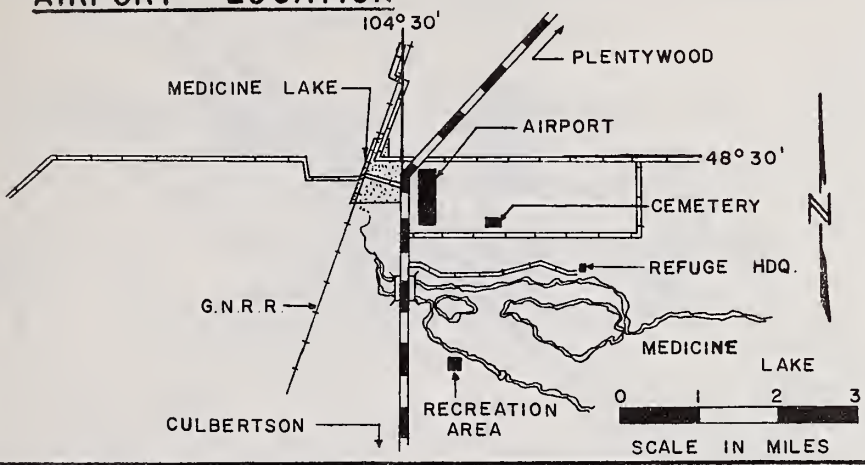

AIRPORT LAYOUT

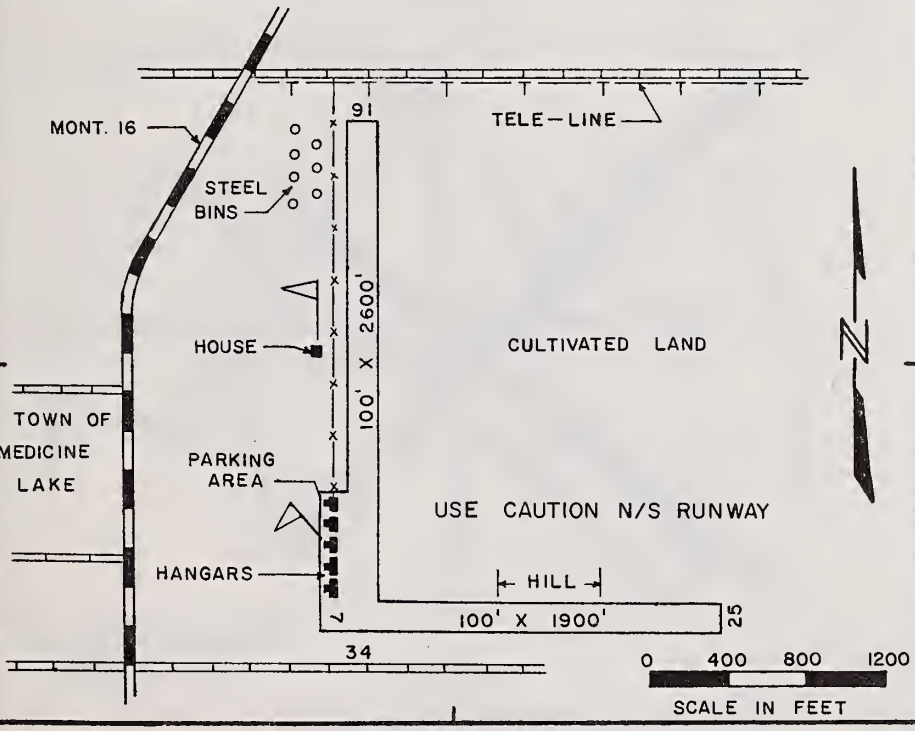

ELEVATION: 1990'

RUNWAY SURFACE: Turf
LIGHTED: 16/34
FUEL: None
REPAIRS: None
TRANSPORTATION: None
MEALS: In Town
LODGING: In Town
MANAGER: Ervin Stringer
OWNER: City & Sheridan County

RADIO: None
NAV. AIDS: None
FSS: Miles City 232-1503
WEATHER: Glasgow 228-4042
REMARKS:

AIRPORT LOCATION

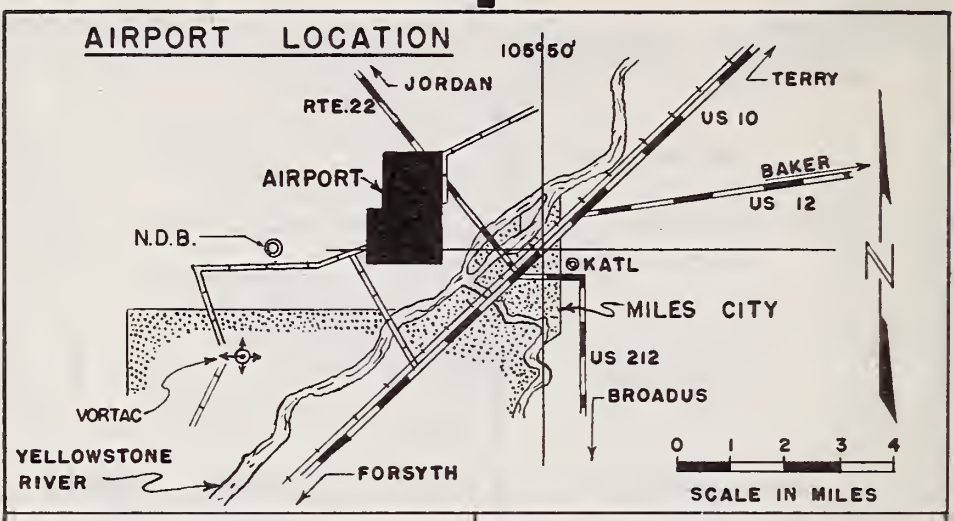

AIRPORT LAYOUT

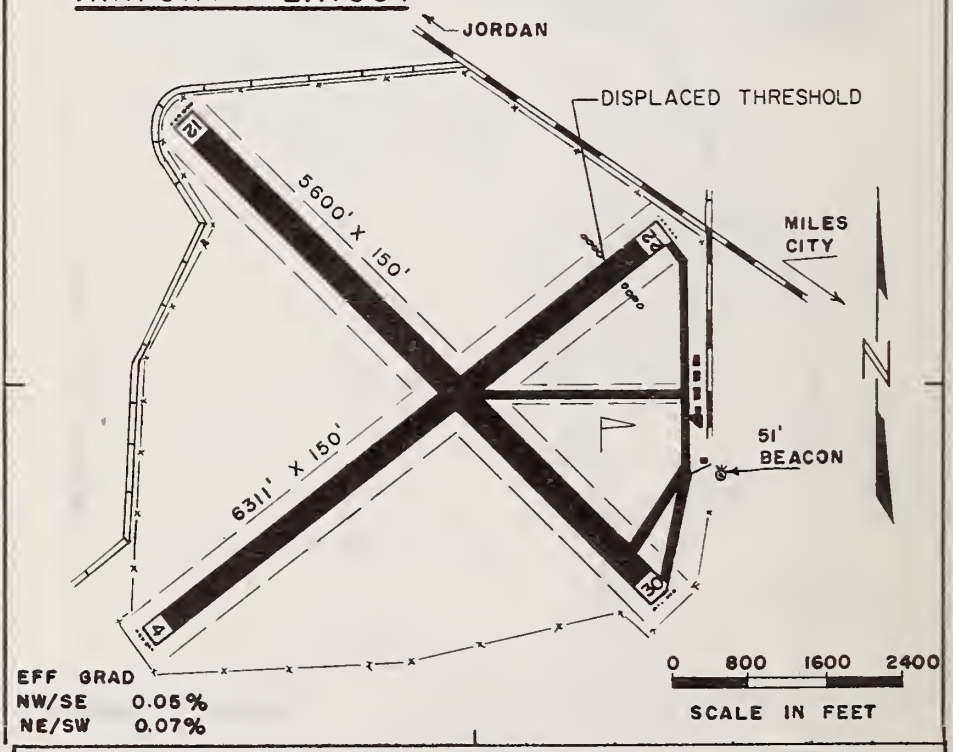

EFF GRAD
NW/SE 0.05%
NE/SW 0.07%

ELEVATION: 2628'

RUNWAY SURFACE: All Paved
LIGHTED: 4/22 & 12/30 & Bcn.
FUEL: 80/87, 91, 96, 100/130
REPAIRS: A & P Major
TRANSPORTATION: Available
MEALS: In Town
LODGING: In Town
MANAGER: Sig Ugrin
OWNER: City-County Airport Commission

RADIO: Miles City Radio (F.S.S.)

NAV. AIDS: MLS VORTAC 112.1
MLS RBn H 320 (Cont Wx)
VHF/DF
FSS: On Field 232-1503
WEATHER: F.S.S.
REMARKS:

AIRPORT LOCATION

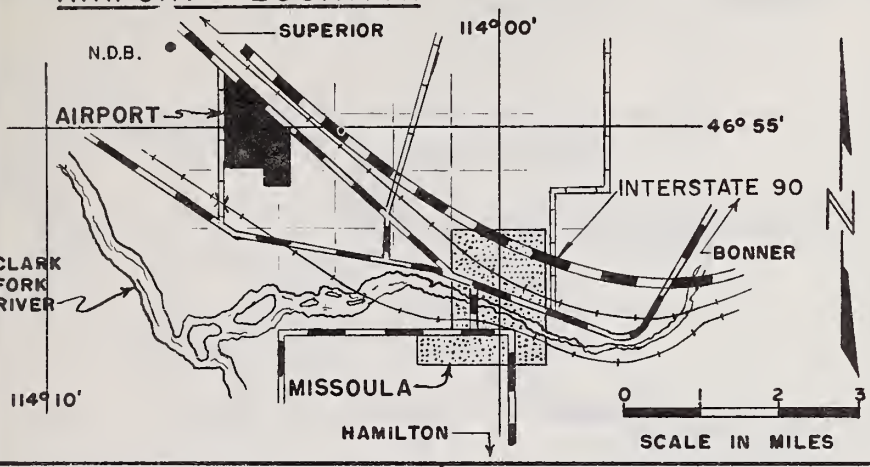

AIRPORT LAYOUT

EFF. GRAD.	
E/W	0.11%
NW/SE	0.14%
NE/SW	0.19%
N/S	0.08%

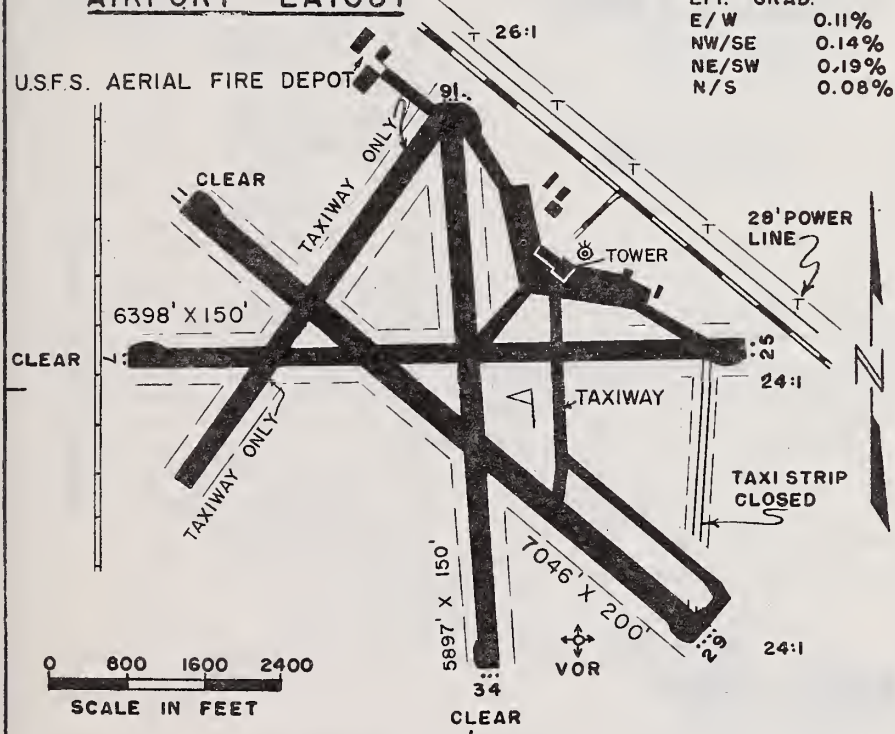

ELEVATION: 3203'

RUNWAY SURFACE: All Paved
LIGHTED: All Runways & Bcn.
FUEL: 80/87, 91/96, 100/130
REPAIRS: A & P Major
TRANSPORTATION: Available
MEALS: On Field
LODGING: In Town
MANAGER: Ruben Coy
OWNER: Missoula County Airport Comm.

RADIO: Missoula Tower 118.5, 122.5R, MSO Gnd Con 121.9 (0600 Hr. to 2200 Hrs. MST) Missoula Radio (FSS) Unicom 123.0
NAV. AIDS: MSO VORTAC 112.8 MSO RBn H 308 (Cont Wx)
FSS: On Field 542-2230
WEATHER: On Field 543-7996
REMARKS:

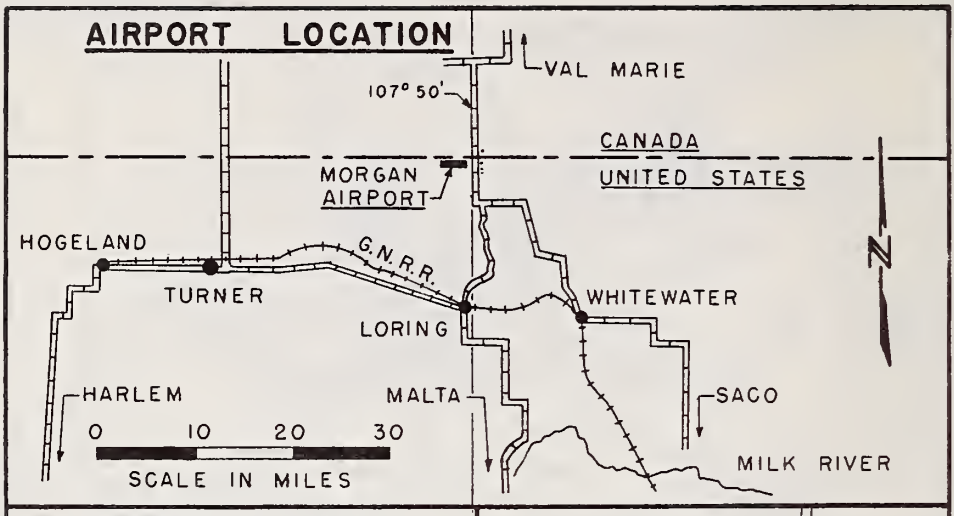

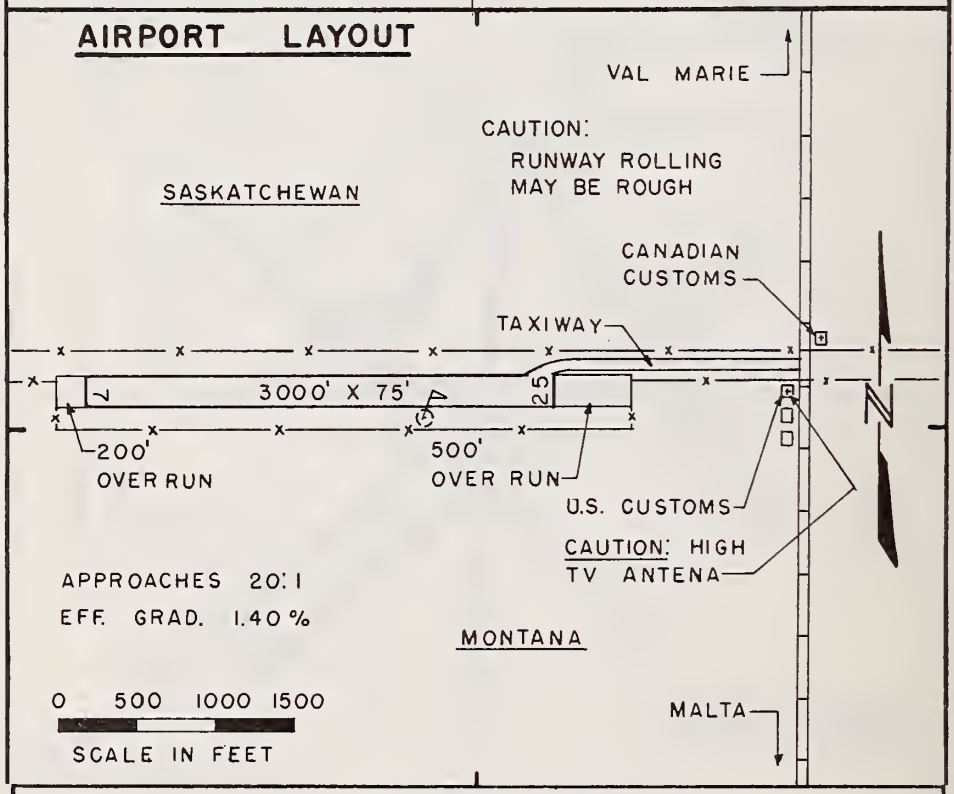

ELEVATION: 2813'

RUNWAY SURFACE: Dirt
LIGHTED: No
FUEL: None
REPAIRS: None
TRANSPORTATION: None
MEALS: None
LODGING: None
MANAGER: Phillips County Airport Commission
OWNER: Phillips County

RADIO: None
NAV. AIDS: None
FSS: Great Falls 452-6495
WEATHER: Great Falls 453-3512
REMARKS:
CAUTION: High T.V. Antenna Under East Approach
Customs Hrs: Daylight Hours
Surface Rolling

OPHEIM OPHEIM

AIRPORT LOCATION

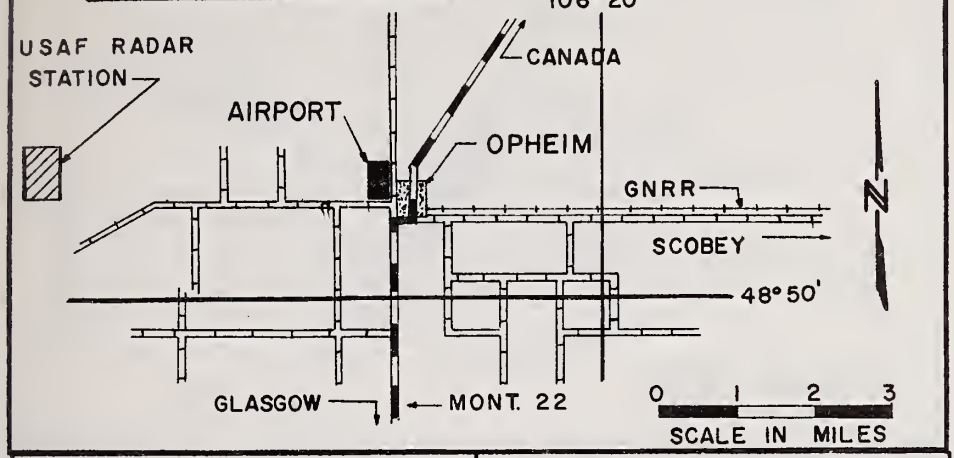

AIRPORT LAYOUT

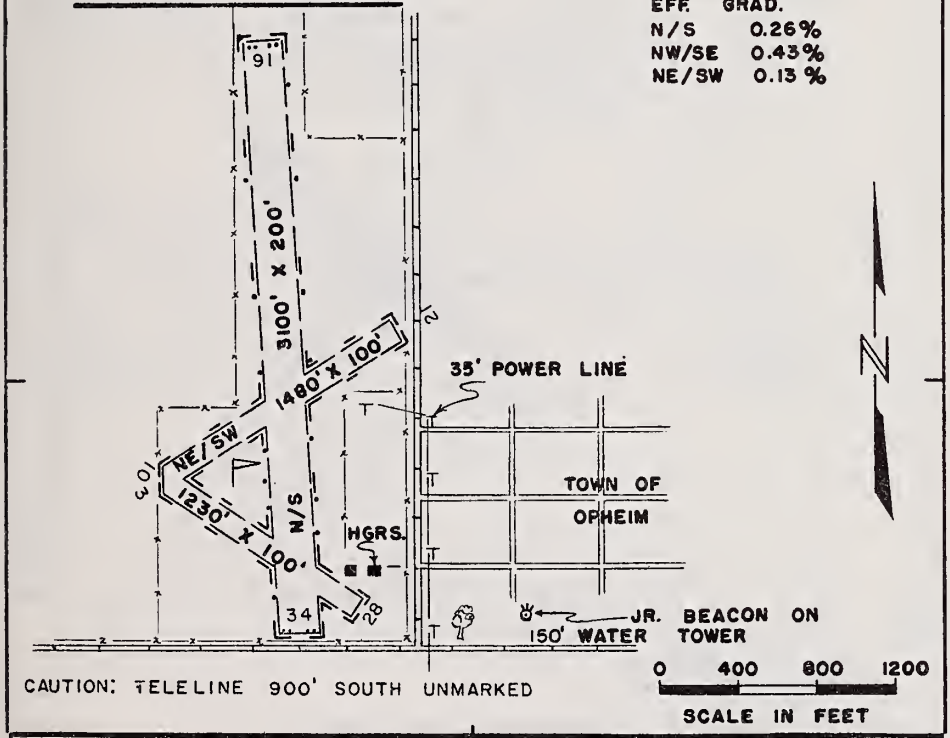

ELEVATION: 3264'

RUNWAY SURFACE: Turf
LIGHTED: Beacon
FUEL: 80/87
REPAIRS: None
TRANSPORTATION: None
MEALS: In Town
LODGING: In Town
MANAGER: Ward Bishop
OWNER: City & Valley County

RADIO: None

NAV. AIDS: None

FSS: Miles City 232-1503
WEATHER: Glasgow 228-4042
REMARKS: R/W's are Soft When Wet;
CAUTION: Approach R/W 28 is 10:1 - Trees
Pilot Registration Desk on Field

AIRPORT LOCATION

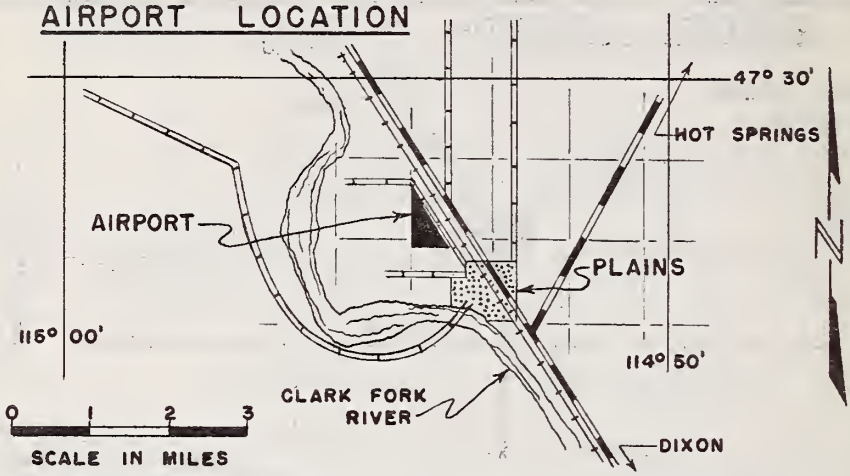

AIRPORT LAYOUT

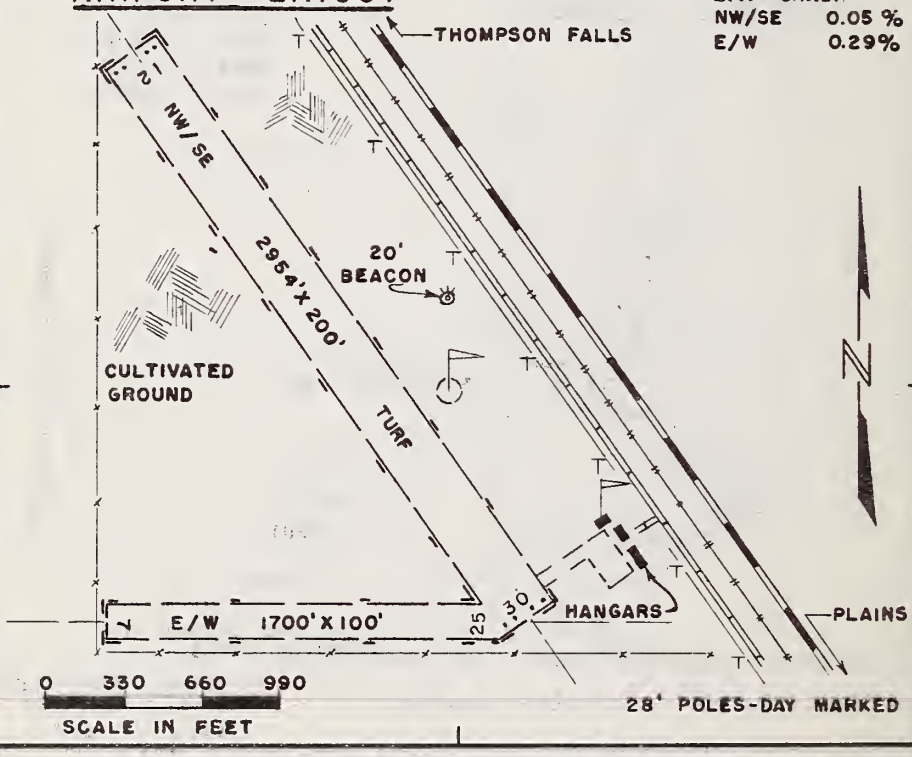

ELEVATION: 2460'

RUNWAY SURFACE: Turf
LIGHTED: 12/30 & Beacon
FUEL: None
REPAIRS: None
TRANSPORTATION: None
MEALS: In Town
LODGING: In Town
MANAGER: Eric Bryce
OWNER: Sanders County

RADIO: None

NAV. AIDS: None

FSS: Missoula 542-2230
WEATHER: Missoula 543-7996
REMARKS:
Telephone on Field

AIRPORT LOCATION

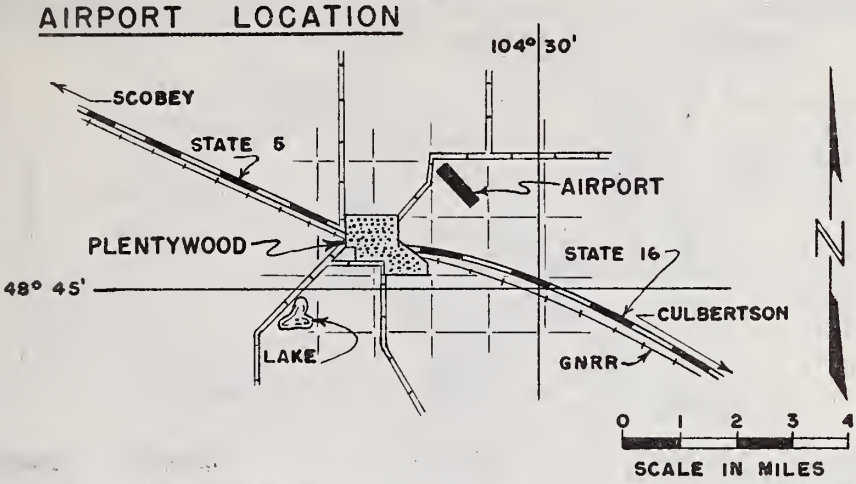

AIRPORT LAYOUT

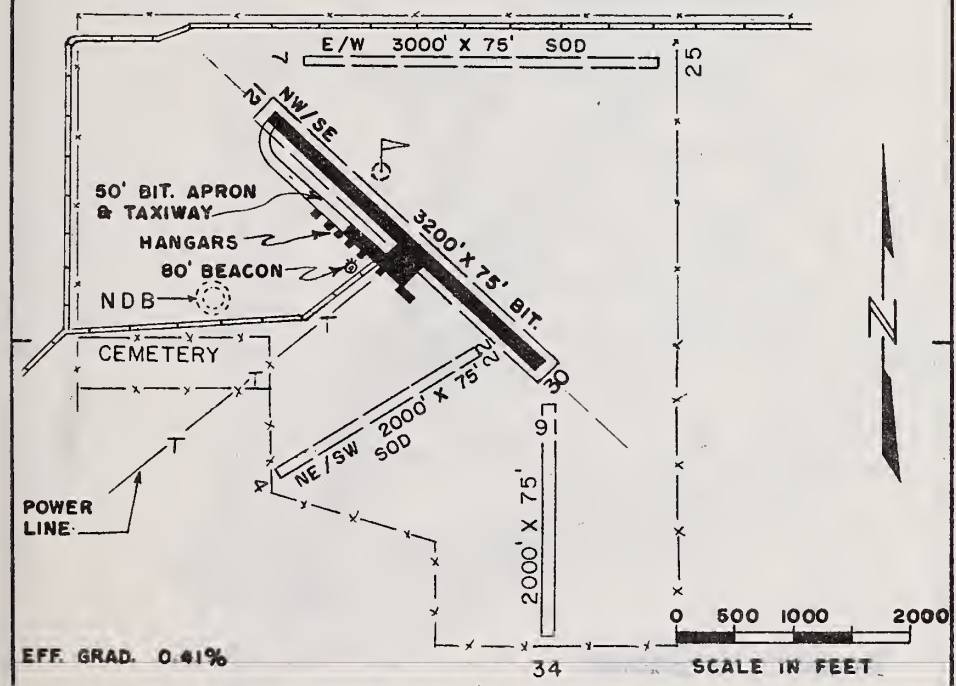

ELEVATION: 2250'

RUNWAY SURFACE: 12/30 Paved
LIGHTED: 12/30 & Beacon
FUEL: 80/87, 100/130
REPAIRS: None
TRANSPORTATION: Available
MEALS: In Town
LODGING: In Town
MANAGER: Al Hardy
OWNER: Plentywood Airport Comm.

RADIO: Unicom 122.8

NAV. AIDS: NDB PWD 251 (No Voice)

FSS: Miles City 232-1503
WEATHER: Glasgow 228-4042
REMARKS:
Telephone on Field

AIRPORT LOCATION

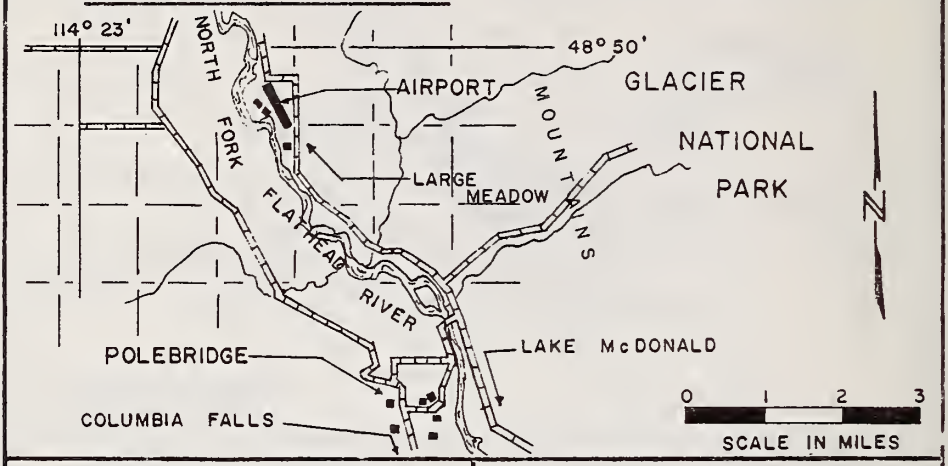

AIRPORT LAYOUT

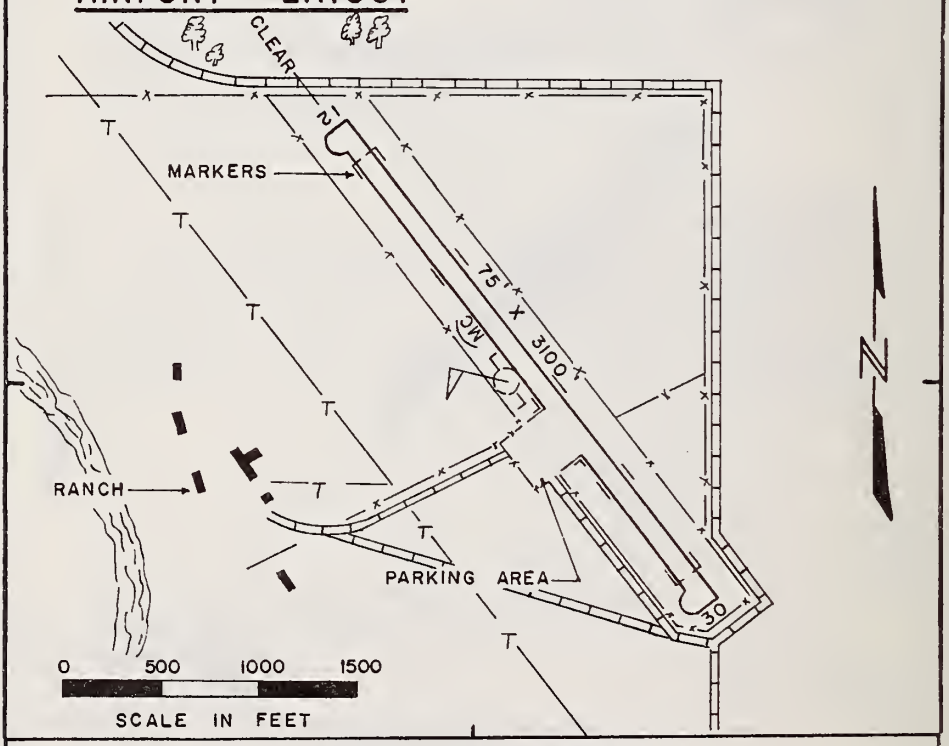

ELEVATION: 3625'

RUNWAY SURFACE: Turf

LIGHTED: No

FUEL: None

REPAIRS: None

TRANSPORTATION: None

MEALS: None

LODGING: None

MANAGER: National Park Service.

OWNER: National Park Service.

RADIO: None

NAV. AIDS: None

FSS: None

WEATHER: None

REMARKS:

Airport Closed Winter Months
Pilot Registration Desk on Field
Cone Runway Markers

AIRPORT LOCATION

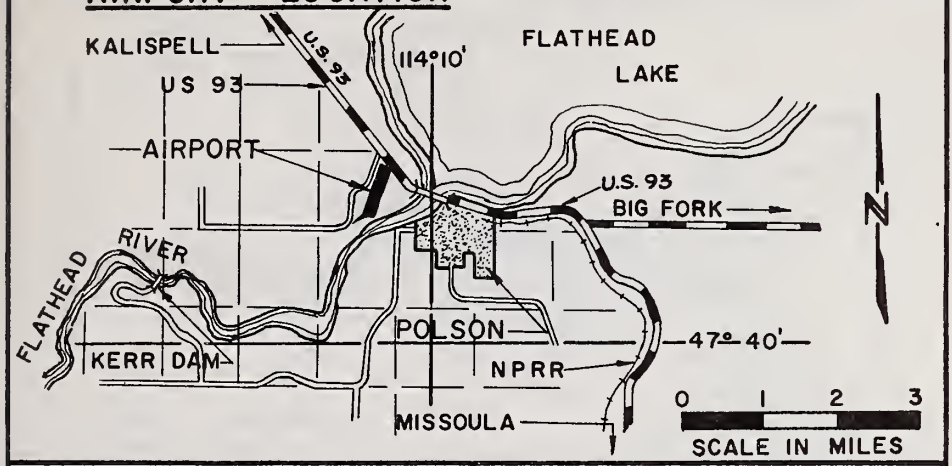

AIRPORT LAYOUT

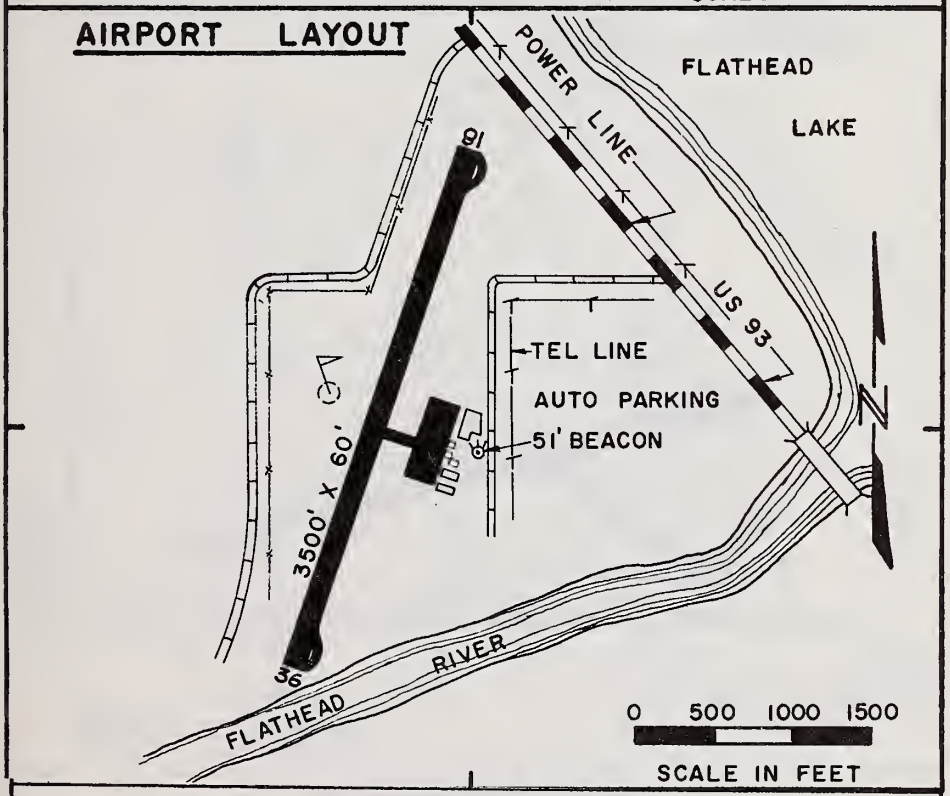

ELEVATION: 2936'

RUNWAY SURFACE: Gravel See Remarks
LIGHTED: 18/36 & Beacon
FUEL: 80/87, 100/130
REPAIRS: A & P Major
TRANSPORTATION: Available
MEALS: In Town
LODGING: In Town
MANAGER: Phil Timm
OWNER: City & Lake County

RADIO: Unicom 122.8
NAV. AIDS: None
FSS: Missoula 542-2230
WEATHER: Kalispell 756-4829
REMARKS:

AIRPORT LOCATION

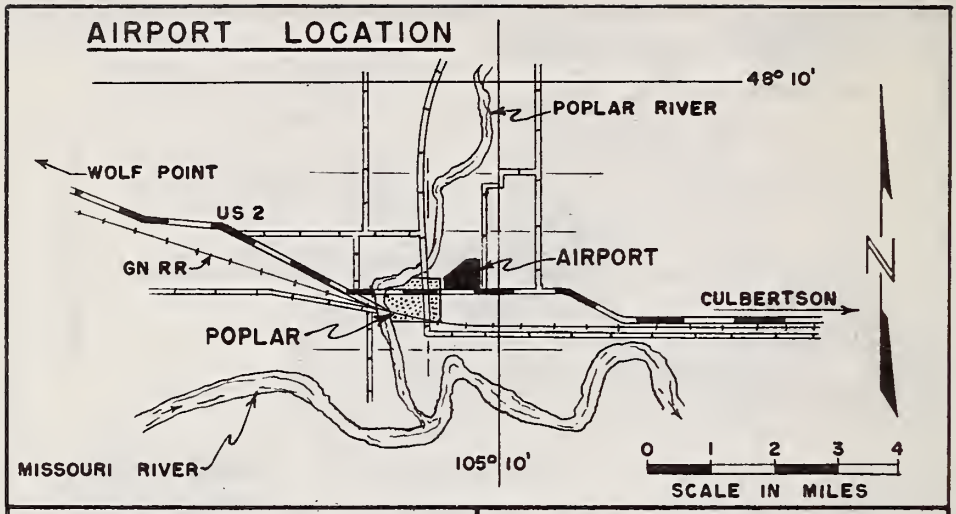

AIRPORT LAYOUT

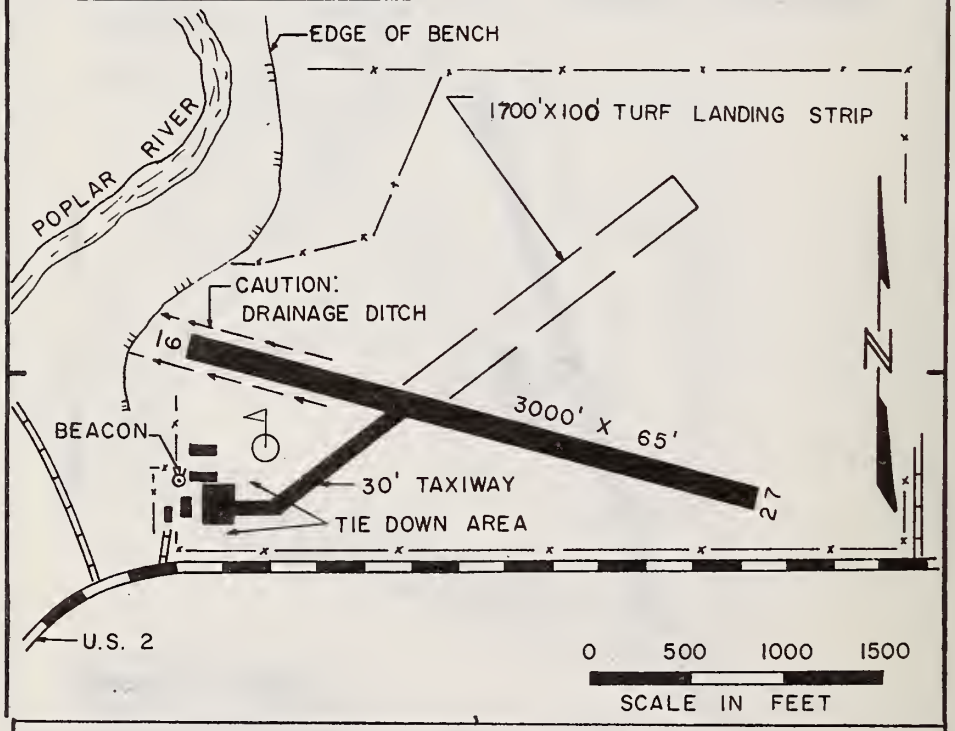

ELEVATION: 2006'

RUNWAY SURFACE: 9/27 Paved
LIGHTED: 9/27 & Beacon
FUEL: 80/87, 100/130
REPAIRS: None
TRANSPORTATION: Available
MEALS: In Town
LODGING: In Town
MANAGER: Jess Sisson
OWNER: City & Roosevelt County

RADIO: Unicom 122.8
NAV. AIDS: None
FSS: Miles City 232-1503
WEATHER: Glasgow 228-4042
REMARKS:

AIRPORT LOCATION

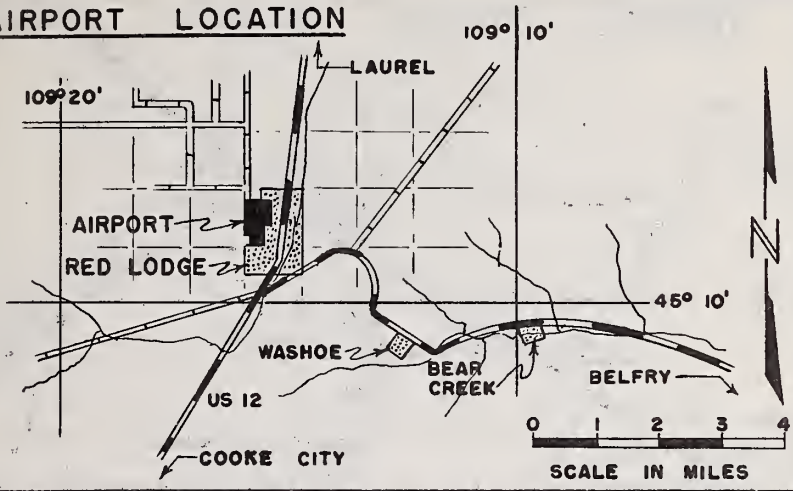

AIRPORT LAYOUT

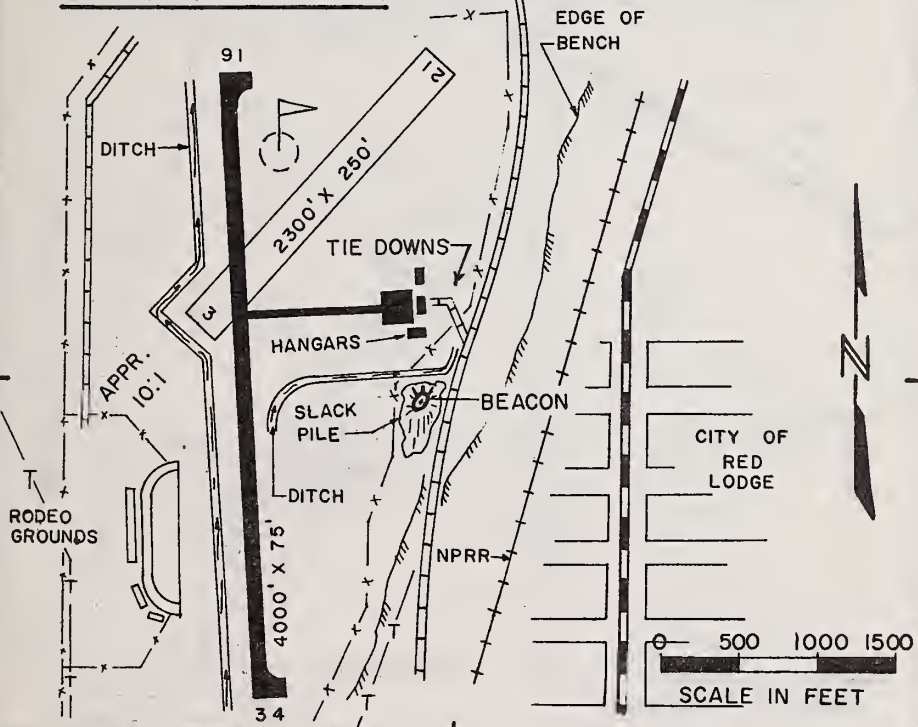

ELEVATION: 5762'

RUNWAY SURFACE: 16/34 Paved
LIGHTED: 16/34 & Beacon
FUEL: 80/87, 100/130
REPAIRS: A & P Minor
TRANSPORTATION: Available
MEALS: In Town
LODGING: In Town
MANAGER: A. J. Patenaude
OWNER: City & Carbon County

RADIO: Unicom 122.8

NAV. AIDS: None

FSS: Billings 259-4545
WEATHER: Billings 259-4545
REMARKS:
CAUTION: Approach R/W 3 is 10:1 - Trees

RICHEY RICHEY

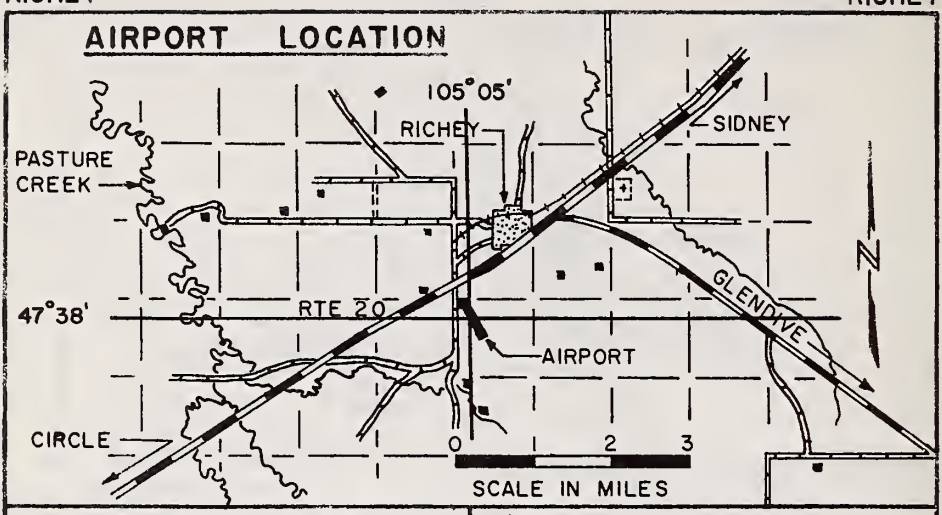

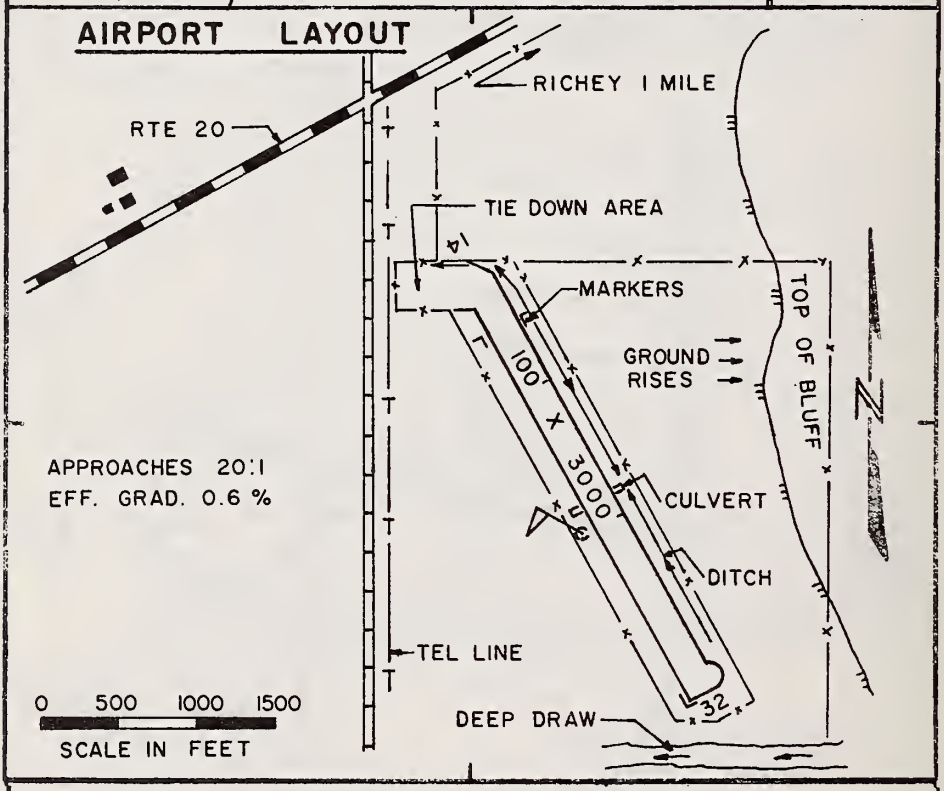

ELEVATION: 2494'

RUNWAY SURFACE: Turf
LIGHTED: None
FUEL: None
REPAIRS: None
TRANSPORTATION: None
MEALS: In Town
LODGING: In Town
MANAGER: P. P. Lawrence
OWNER: Dawson County

RADIO: None

NAV. AIDS: None

FSS: Miles City 232-1503
WEATHER: Glasgow 228-4042
REMARKS:
Pilot Registration Desk on Field

AIRPORT LOCATION

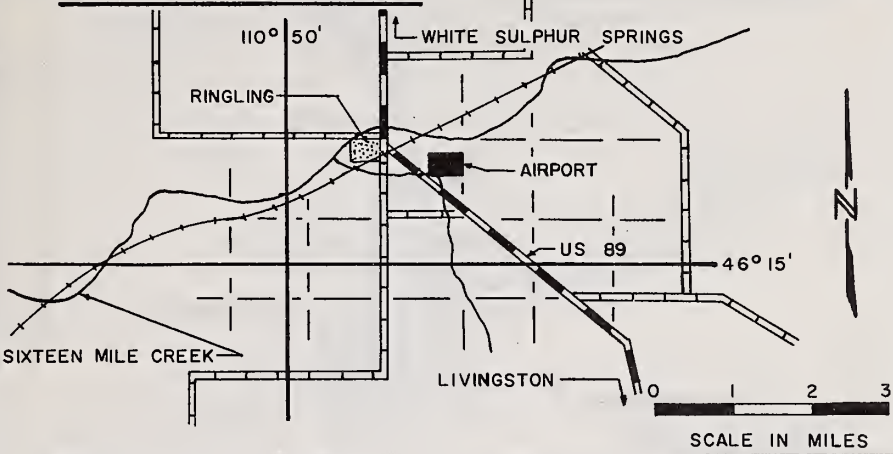

AIRPORT LAYOUT

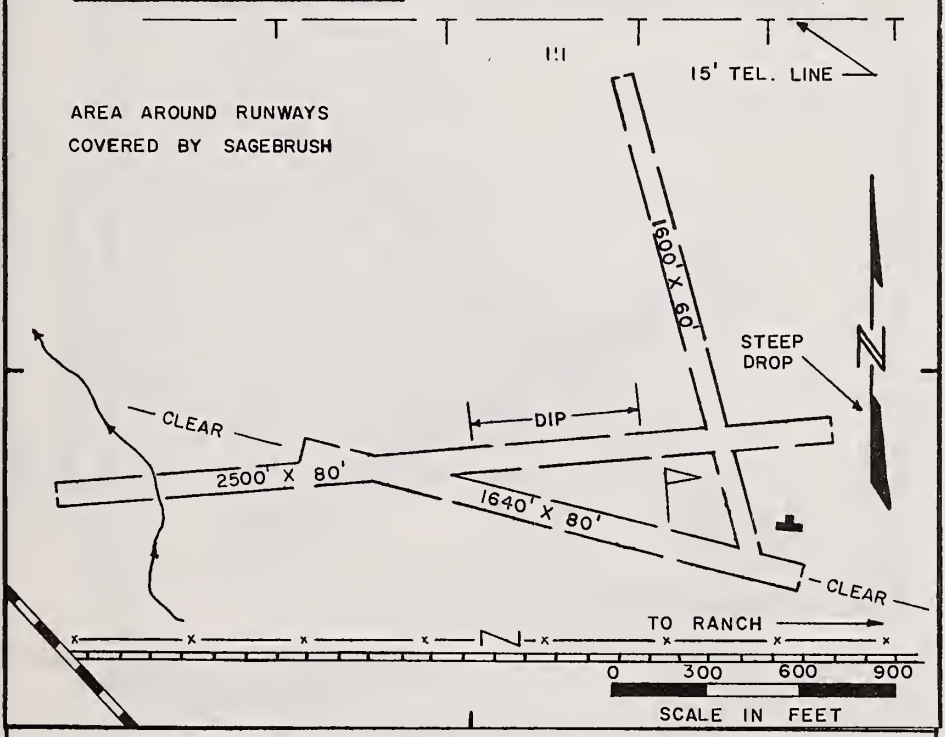

ELEVATION: 5350'

RUNWAY SURFACE: Turf
LIGHTED: No
FUEL: None
REPAIRS: None
TRANSPORTATION: None
MEALS: None
LODGING: None
MANAGER: James Higgins
OWNER: Higgins Bros. Ranch

RADIO: None

NAV. AIDS: None

FSS: Bozeman 586-6520
WEATHER: Helena 442-8260
REMARKS: Private Airport
CAUTION: Dip in E/W Runway

RONAN RONAN

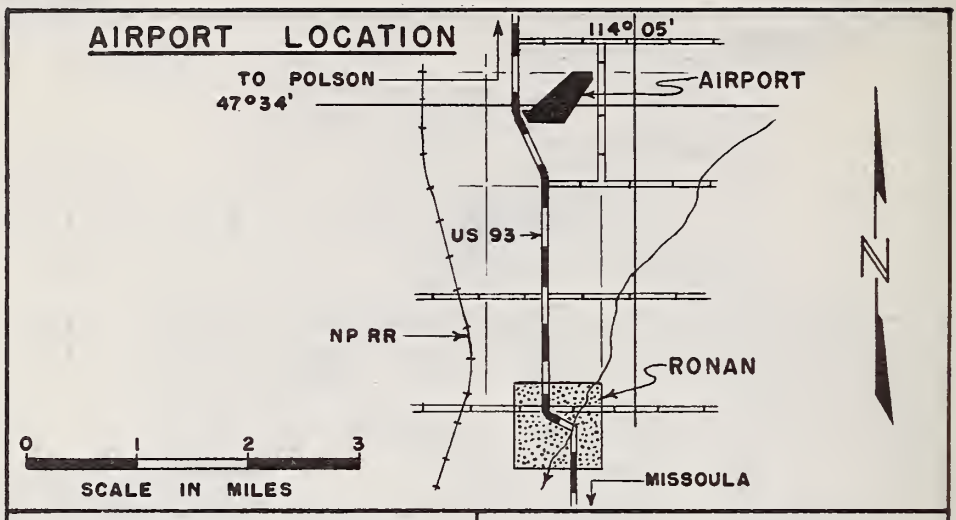

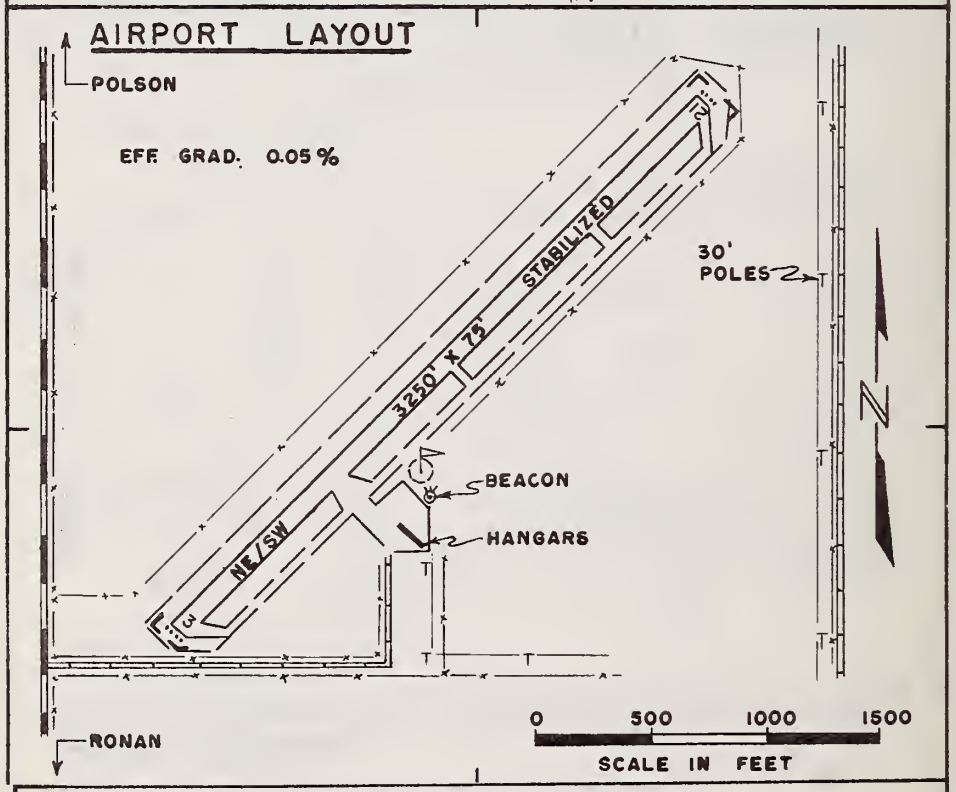

ELEVATION: 3089'

RUNWAY SURFACE: Turf

LIGHTED: 3/21 & Beacon

FUEL: None

REPAIRS: None

TRANSPORTATION: Available

MEALS: In Town

LODGING: In Town

MANAGER: Lake County Airport Board

OWNER: Lake County

RADIO: None

NAV. AIDS: None

FSS: Missoula 542-2230

WEATHER: Missoula 543-7996

REMARKS:

Telephone on Field

CAUTION: Not Plowed During Winter

Pilot Registration Desk on Field

AIRPORT LOCATION

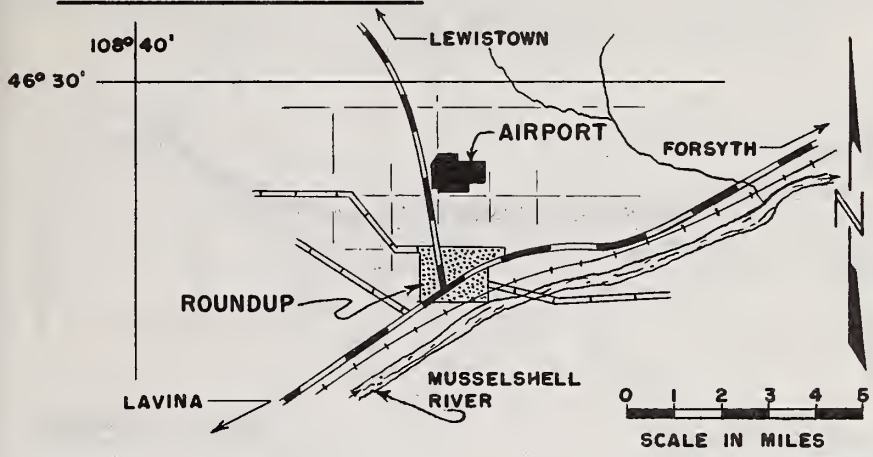

AIRPORT LAYOUT

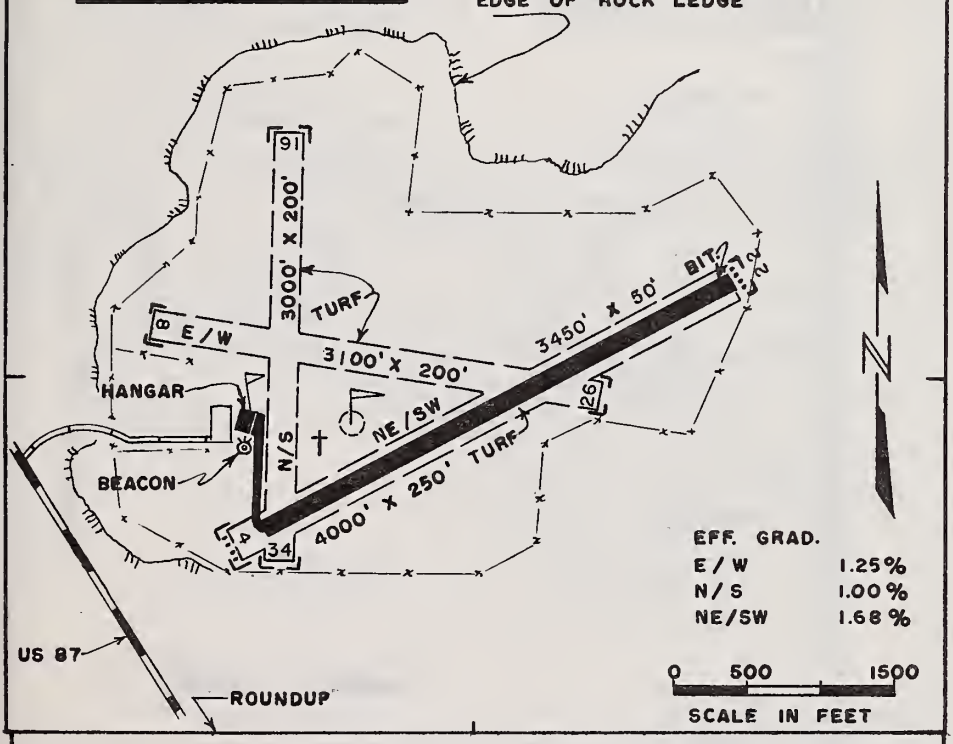

ELEVATION: 3490'

RUNWAY SURFACE: 4/22 Paved
LIGHTED: 4/22 & Beacon
FUEL: 80/87, 100/130
REPAIRS: A & P Minor
TRANSPORTATION: Available
MEALS: In Town
LODGING: In Town
MANAGER: Rolan Albright
OWNER: City & Musselshell County

RADIO: Unicom 122.8
NAV. AIDS: None
FSS: Billings 259-4545
WEATHER: Billings 259-4545
REMARKS: Telephone on Field

RYEGATE RYEGATE

AIRPORT LOCATION

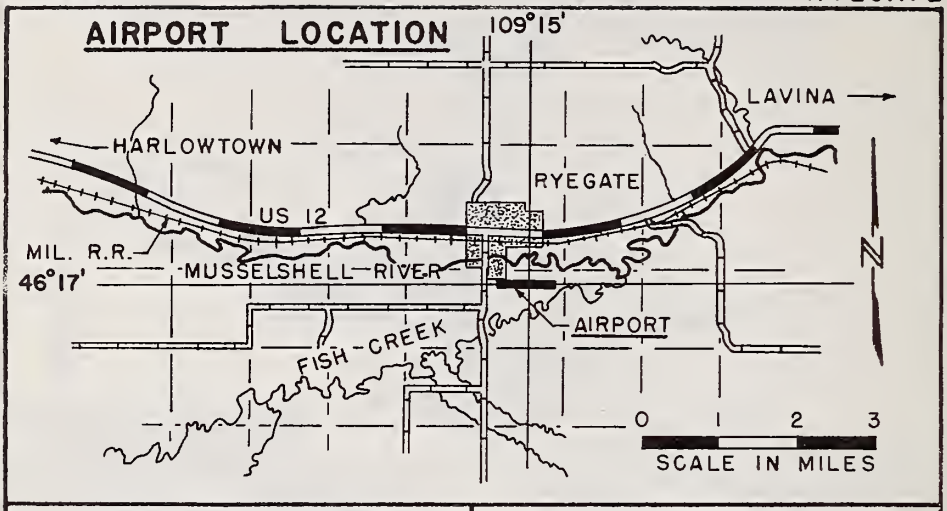

AIRPORT LAYOUT

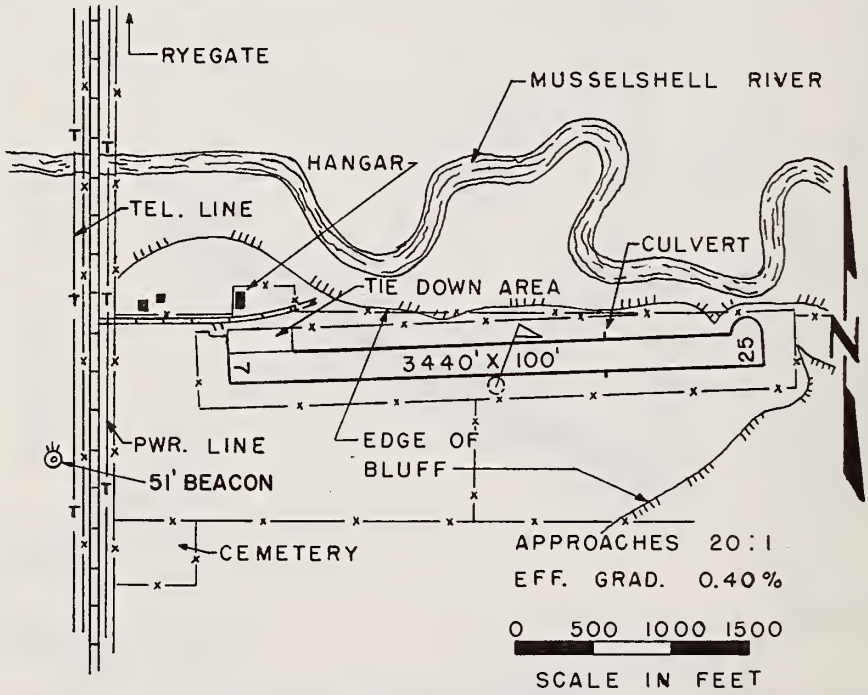

ELEVATION: 3700'

RUNWAY SURFACE: Turf

LIGHTED: Beacon

FUEL: None

REPAIRS: None

TRANSPORTATION: None

MEALS: In Town

LODGING: In Town

MANAGER: Golden Valley Airport Comm.

OWNER: Golden Valley County

RADIO: None

NAV. AIDS: None

FSS: Billings 259-4545

WEATHER: Billings 259-4545

REMARKS:

Pilot Registration Desk on Field

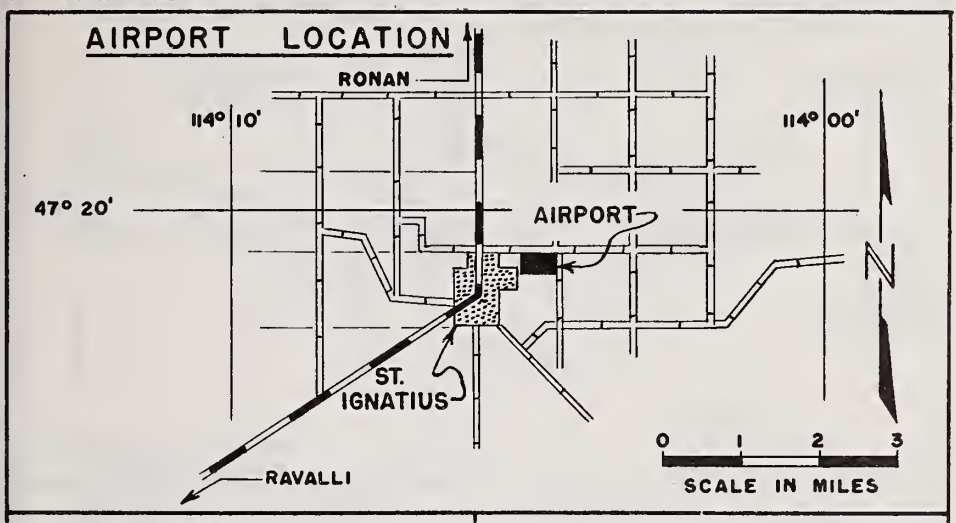

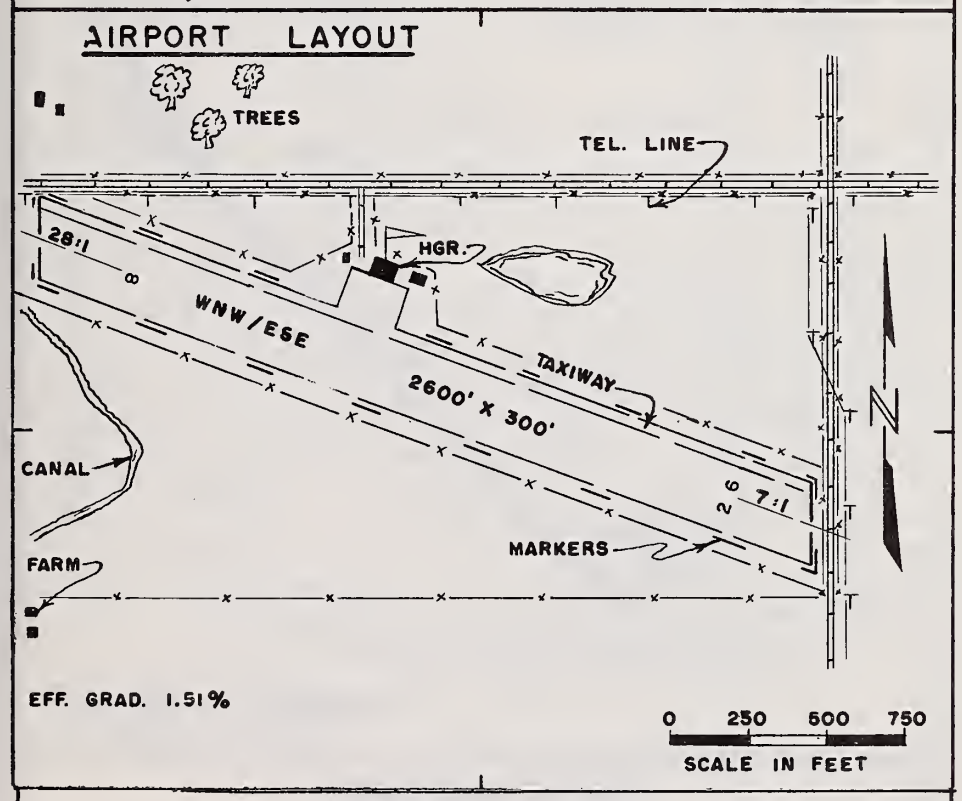

ELEVATION: 2990'

RUNWAY SURFACE: Turf
LIGHTED: No
FUEL: None
REPAIRS: None
TRANSPORTATION: None
MEALS: In Town
LODGING: In Town
MANAGER: Chester Hilton
OWNER: Lake County

RADIO: None

NAV. AIDS: None

FSS: Missoula 542-2230
WEATHER: Missoula 543-7996
REMARKS:
Telephone on Field
Pilot Registration Desk on Field
Approach to 26 is 7:1

AIRPORT LOCATION

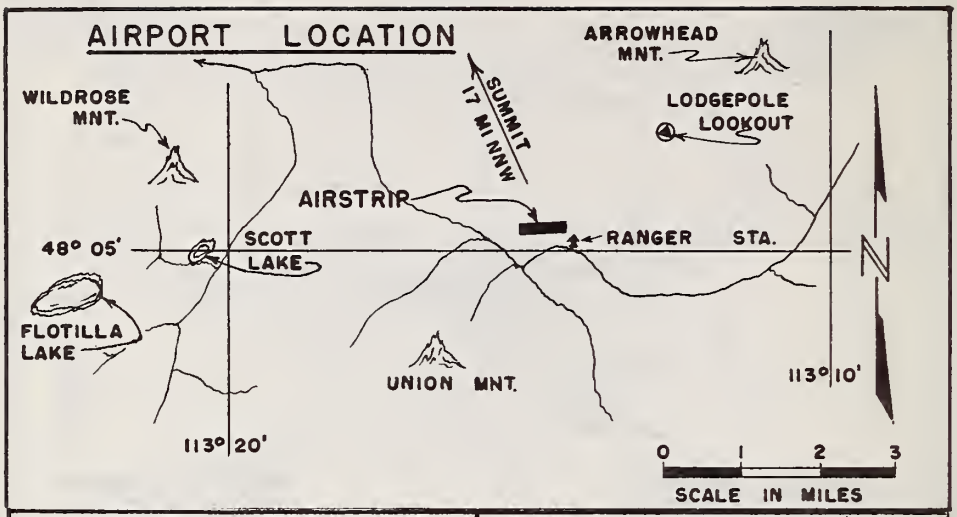

AIRPORT LAYOUT

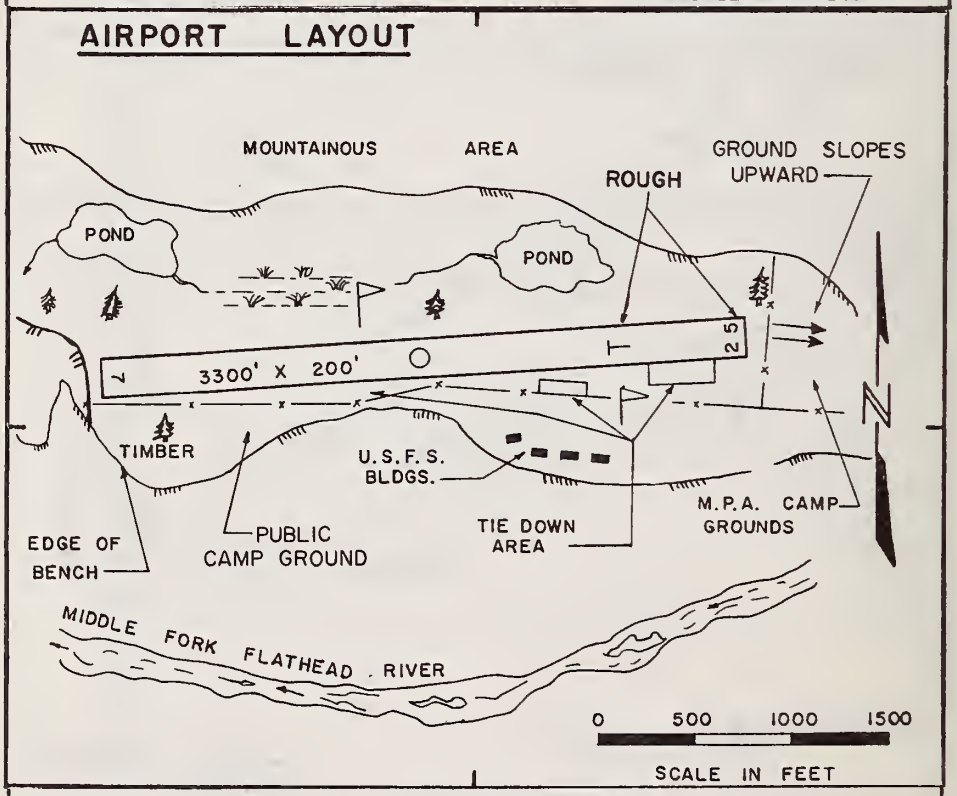

ELEVATION: 4855'

RUNWAY SURFACE: Turf
LIGHTED: No
FUEL: None
REPAIRS: None
TRANSPORTATION: None
MEALS: None
LODGING: None
MANAGER: U.S. Forest Service
OWNER: U.S. Forest Service

RADIO: None
NAV. AIDS: None
FSS: Cut Bank 938-4522
WEATHER: Cut Bank F.S.S.
REMARKS:
USFS Telephone Available (Private Line)

AIRPORT LOCATION

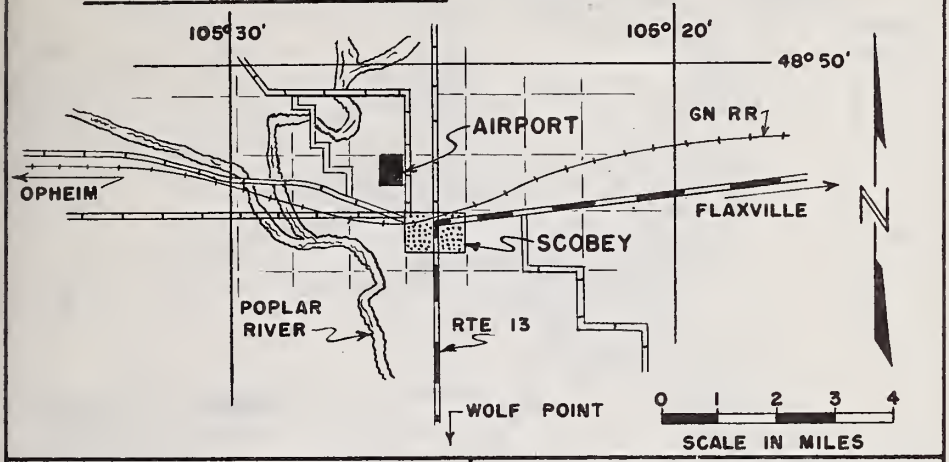

AIRPORT LAYOUT

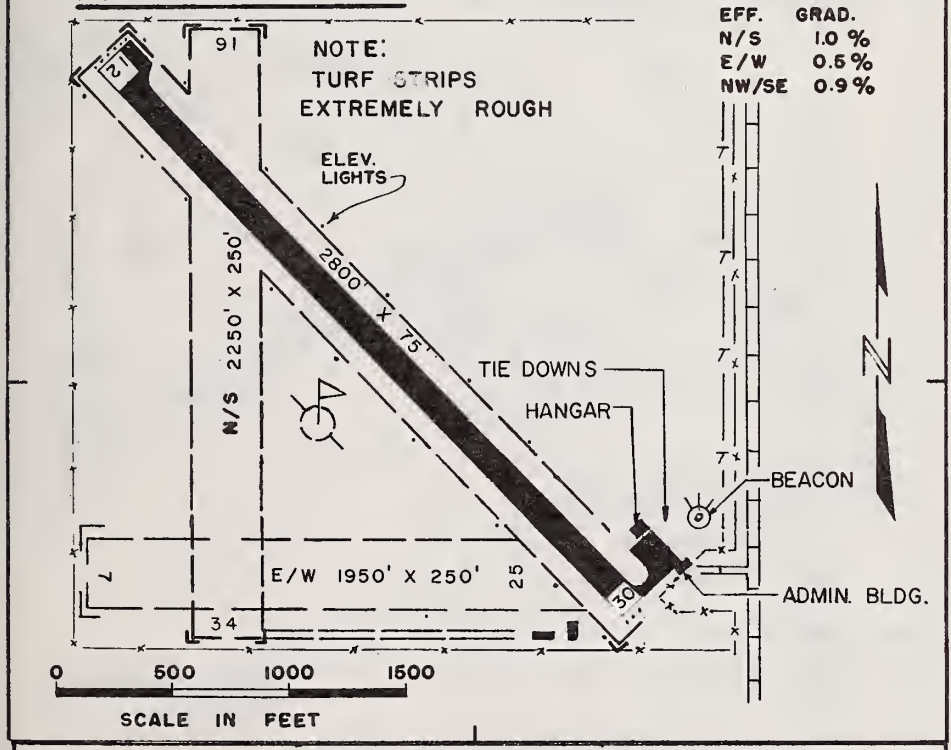

ELEVATION: 2458'

RUNWAY SURFACE: 12/30 Paved
LIGHTED: 12/30 & Beacon
FUEL: 80/87, 100/130
REPAIRS: None
TRANSPORTATION: Available
MEALS: In Town
LODGING: In Town
MANAGER: Daniels County Airport Comm.
OWNER: City & Daniels County

RADIO: Unicom 122.8
NAV. AIDS: None
FSS: Miles City 232-1503
WEATHER: Glasgow 228-4042
REMARKS:
Telephone on Field

SEELEY LAKE SEELEY LAKE

AIRPORT LOCATION

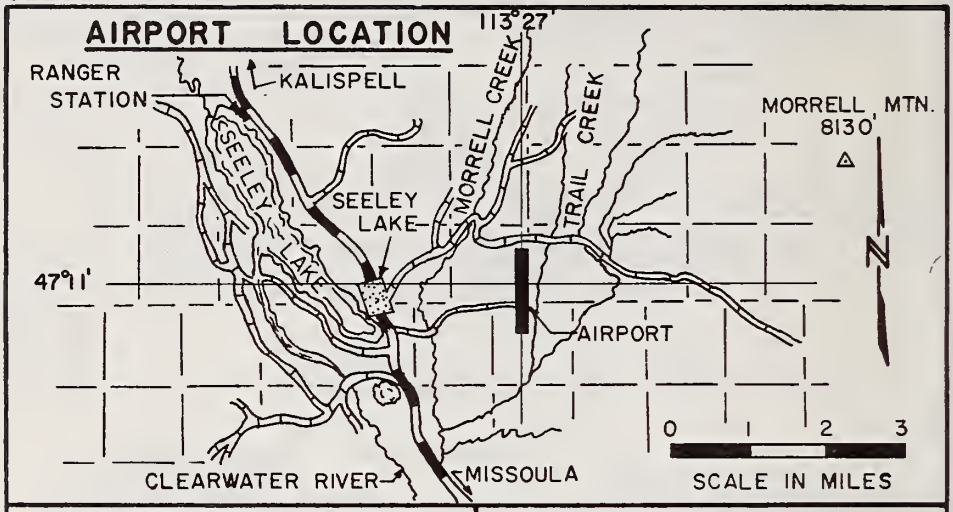

AIRPORT LAYOUT

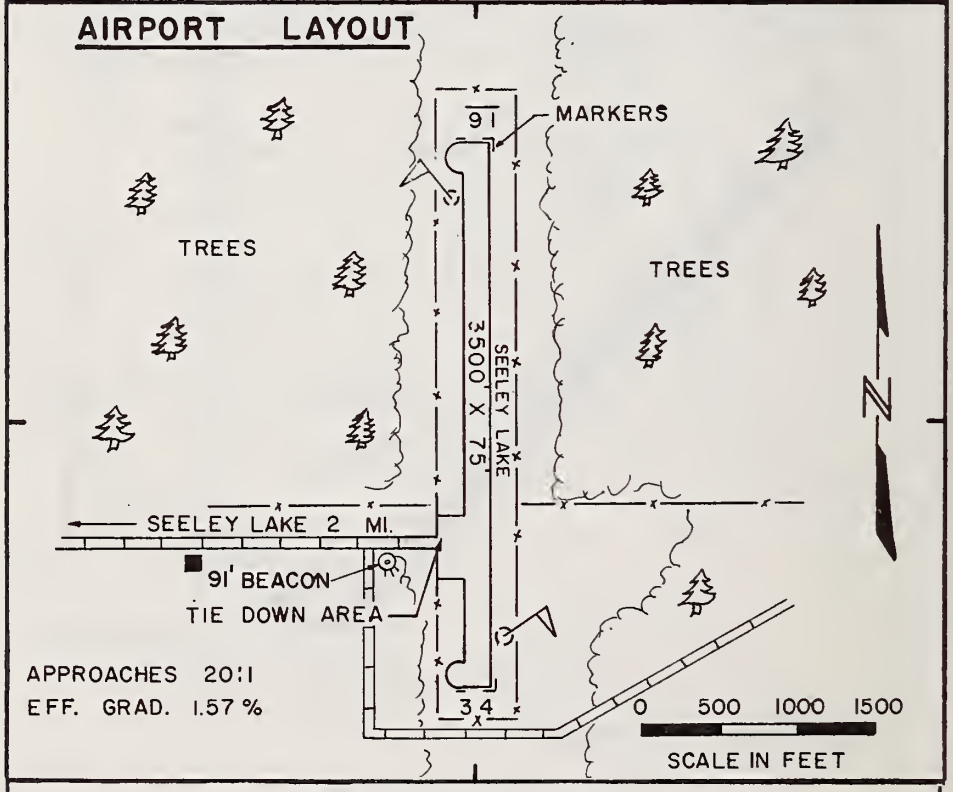

ELEVATION: 4037'

RUNWAY SURFACE: Turf
LIGHTED: Beacon
FUEL: None
REPAIRS: None
TRANSPORTATION: None
MEALS: In Town
LODGING: In Town
MANAGER: Lou Mayette
OWNER: Missoula County

RADIO: None

NAV. AIDS: None

FSS: Missoula 542-2230
WEATHER: Missoula 543-7996
REMARKS:
Telephone on Field
Pilot Registration Desk on Field.

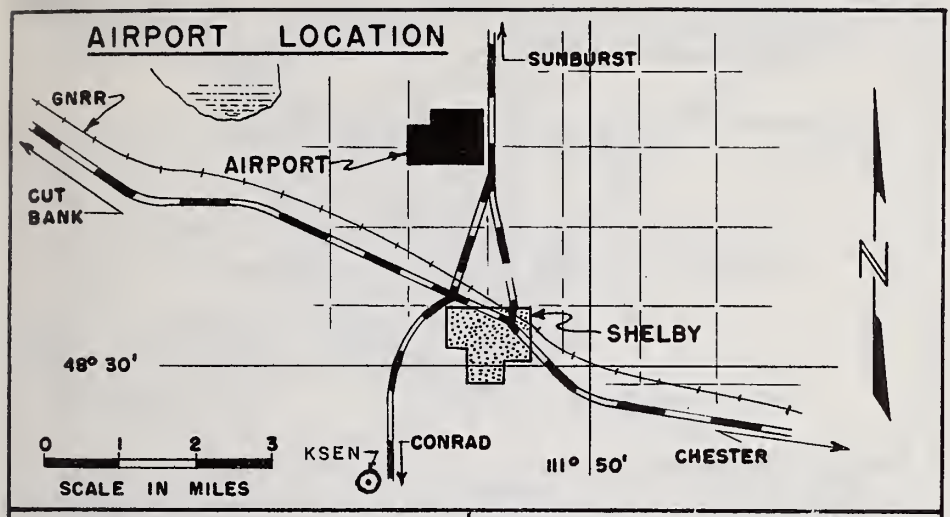

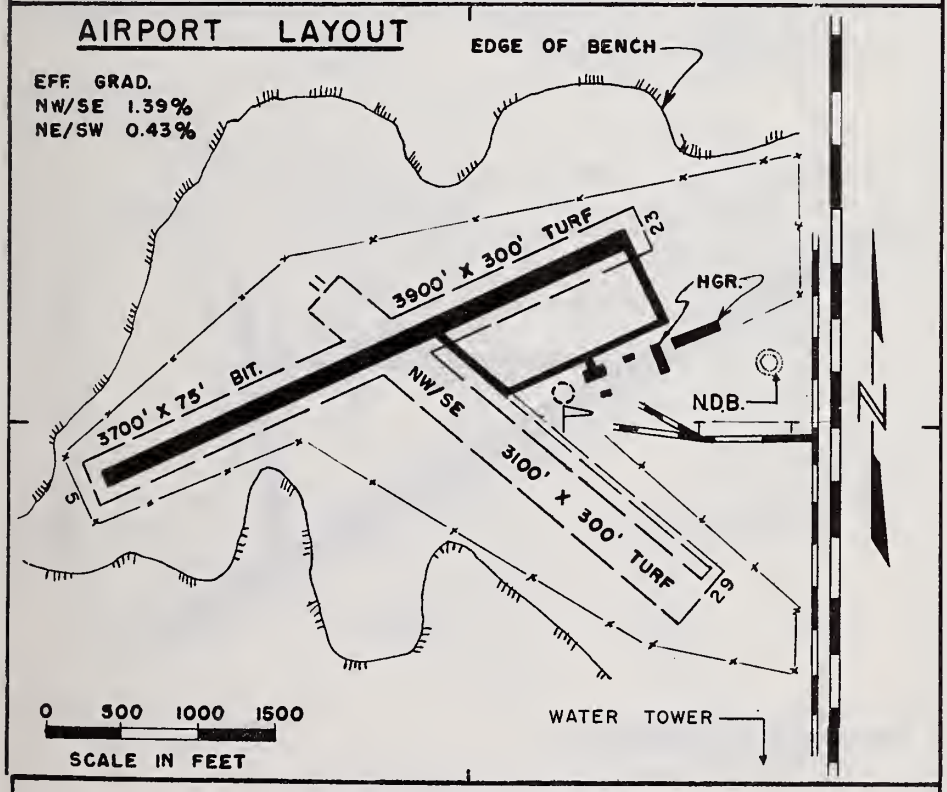

ELEVATION: 3425'

RUNWAY SURFACE: 5/23 Paved
LIGHTED: 5/23 & Beacon
FUEL: 80/87, 100/130
REPAIRS: A & P Minor
TRANSPORTATION: Available
MEALS: In Town
LODGING: In Town
MANAGER: Don Coons
OWNER: City & Toole County

RADIO: Unicom 122.8
Cut Bank Radio FSS (Traffic Pattern Altitude & Above)

NAV. AIDS: NDB SBX 347 (No Voice)
CTB VORTAC 114.4
FSS: Cut Bank 938-4522
WEATHER: Cut Bank F.S.S.
REMARKS:
Telephone on Field

AIRPORT LOCATION

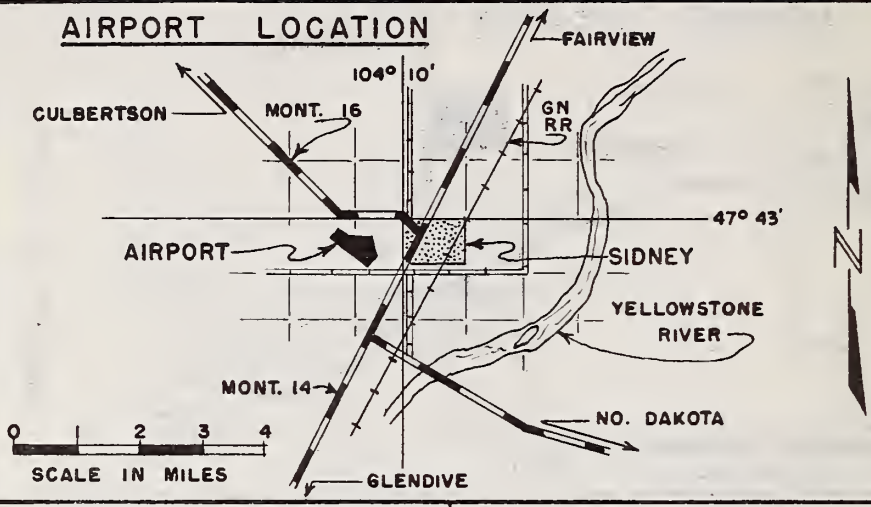

AIRPORT LAYOUT

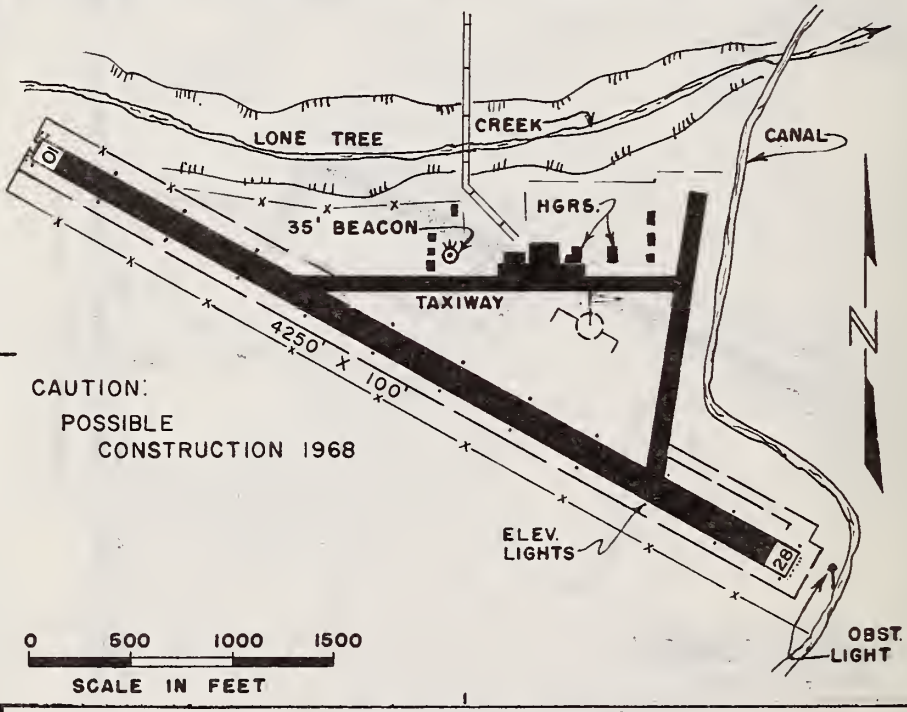

ELEVATION: 1977'

RUNWAY SURFACE: 10/28 Paved
LIGHTED: 10/38 & Beacon
FUEL: 80/87, 100/130
REPAIRS: None
TRANSPORTATION: Available
MEALS: In Town
LODGING: In Town
MANAGER: John Burns
OWNER: City & Richland County

RADIO: Unicom 122.8
NAV. AIDS: None
FSS: Miles City 232-1503
WEATHER: Glasgow 228-4042
REMARKS:

SPOTTED BEAR SPOTTED BEAR

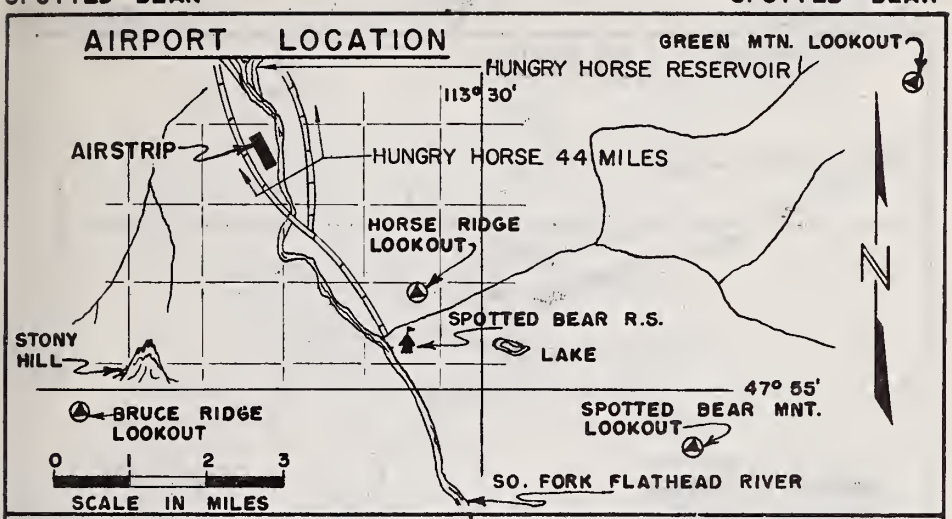

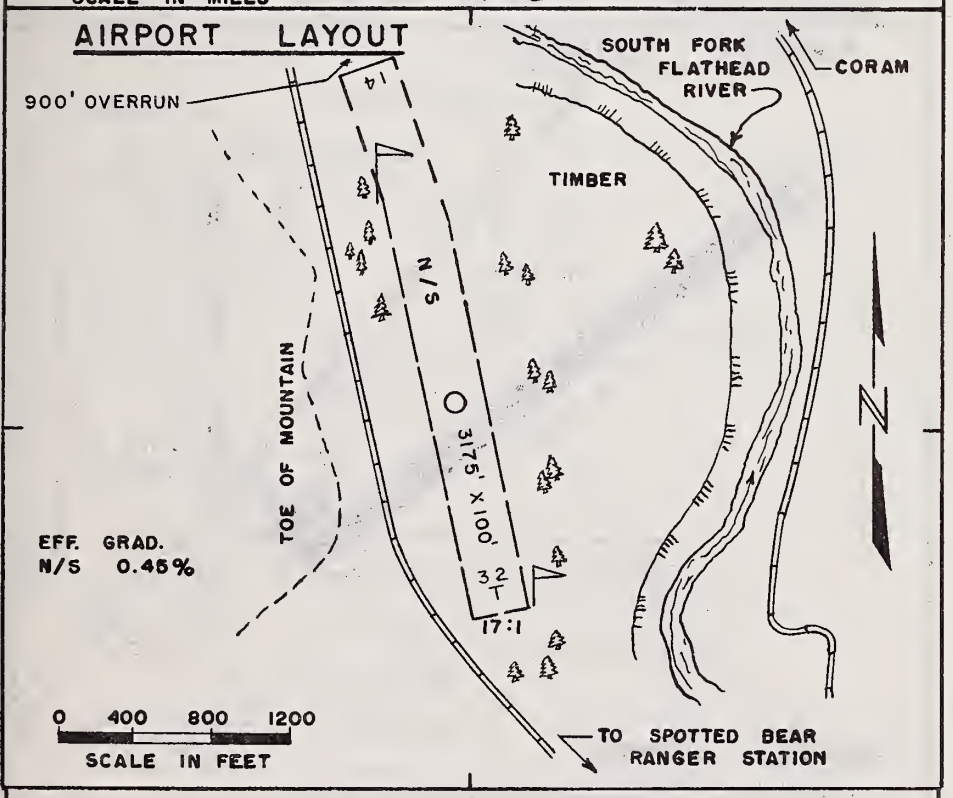

ELEVATION: 3800'

RUNWAY SURFACE: Turf
LIGHTED: No
FUEL: None
REPAIRS: None
TRANSPORTATION: None
MEALS: NONE
LODGING: None
MANAGER: U.S. Forest Service
OWNER: U.S. Forest Service

RADIO: None

NAV. AIDS: None

FSS: Cut Bank 938-4522
WEATHER: Kalispell 756-4829
REMARKS:
Telephone Available at Spotted Bear Ranger Station (USFS Private Line)

STANFORD STANFORD

AIRPORT LOCATION

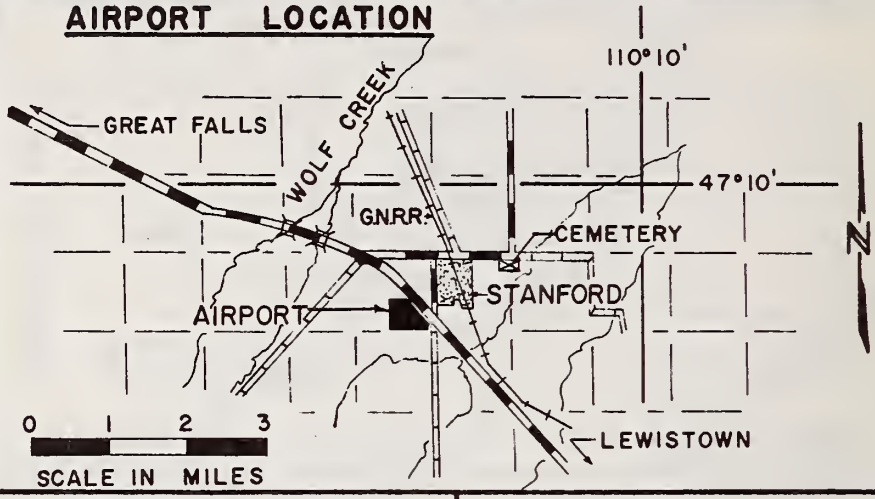

AIRPORT LAYOUT

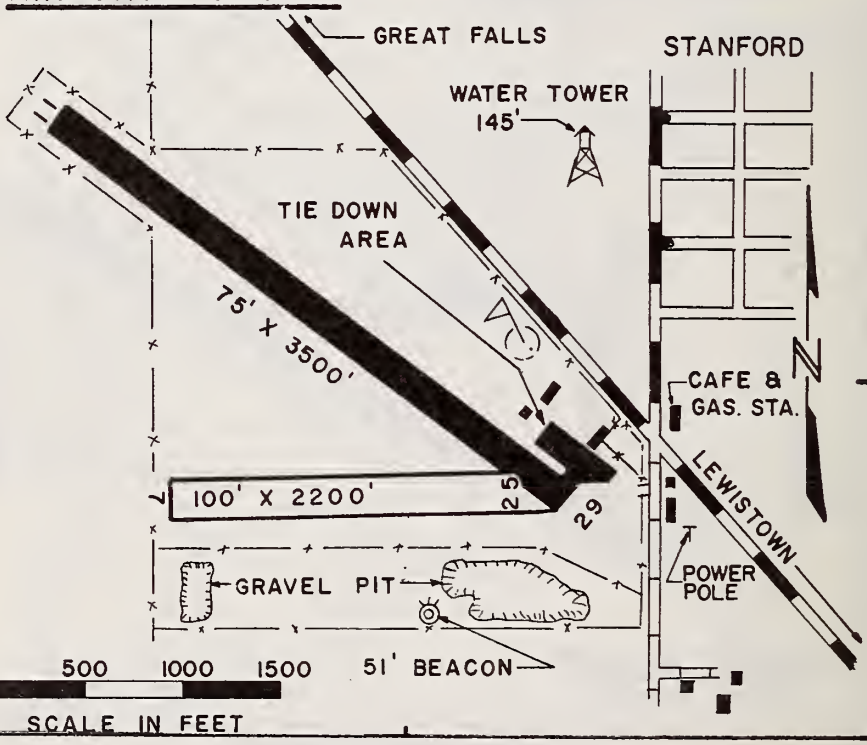

ELEVATION: 4285'

RUNWAY SURFACE: Turf
LIGHTED: Beacon
FUEL: None
REPAIRS: None
TRANSPORTATION: None
MEALS: Across Road
LODGING: In Town
MANAGER: Judith Basin County
OWNER: Judith Basin County

RADIO: None
NAV. AIDS: None
FSS: Lewistown 538-3639
WEATHER: Great Falls 453-3512
REMARKS:

AIRPORT LOCATION

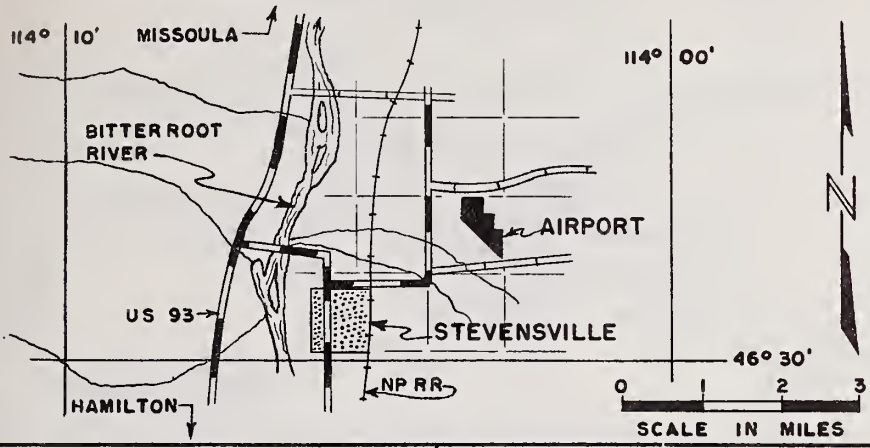

AIRPORT LAYOUT

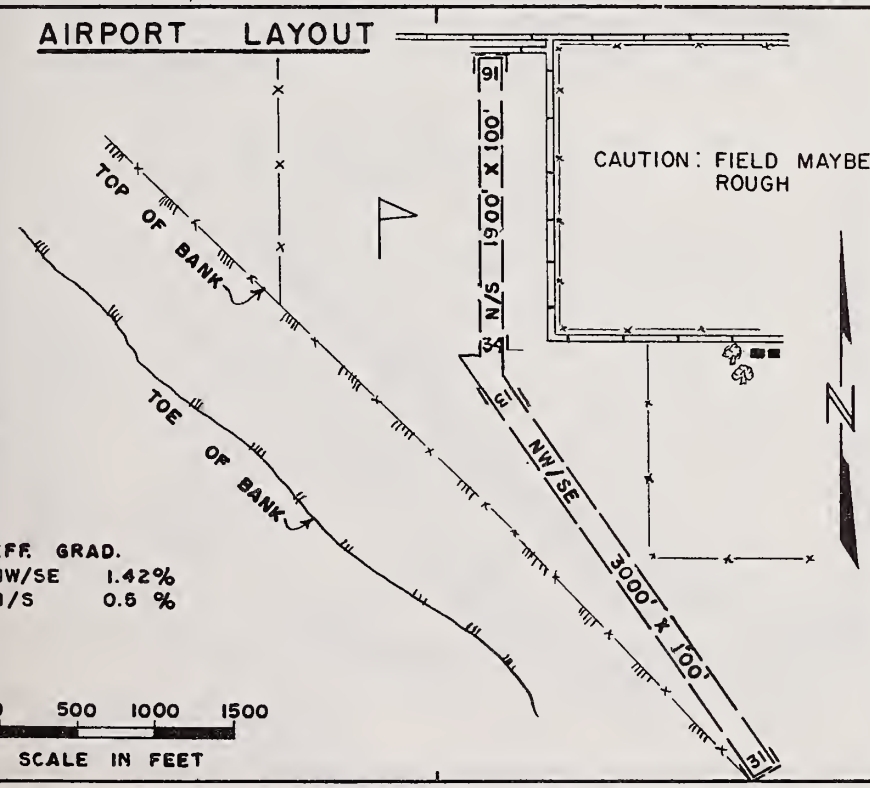

ELEVATION: 3620'

RUNWAY SURFACE: Turf
LIGHTED: No
FUEL: None
REPAIRS: None
TRANSPORTATION: None
MEALS: In Town
LODGING: In Town
MANAGER: Joel Antrim
OWNER: Ravalli County

RADIO: None

NAV. AIDS: None

FSS: Missoula 542-2230
WEATHER: Missoula 543-7996
REMARKS:
CAUTION: Field May be Rough
Pilot Registration Desk on Field

AIRPORT LOCATION

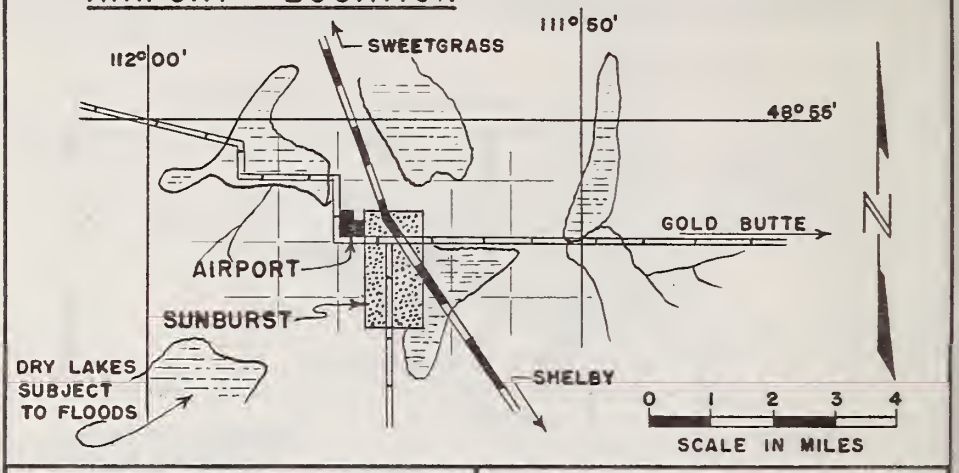

AIRPORT LAYOUT

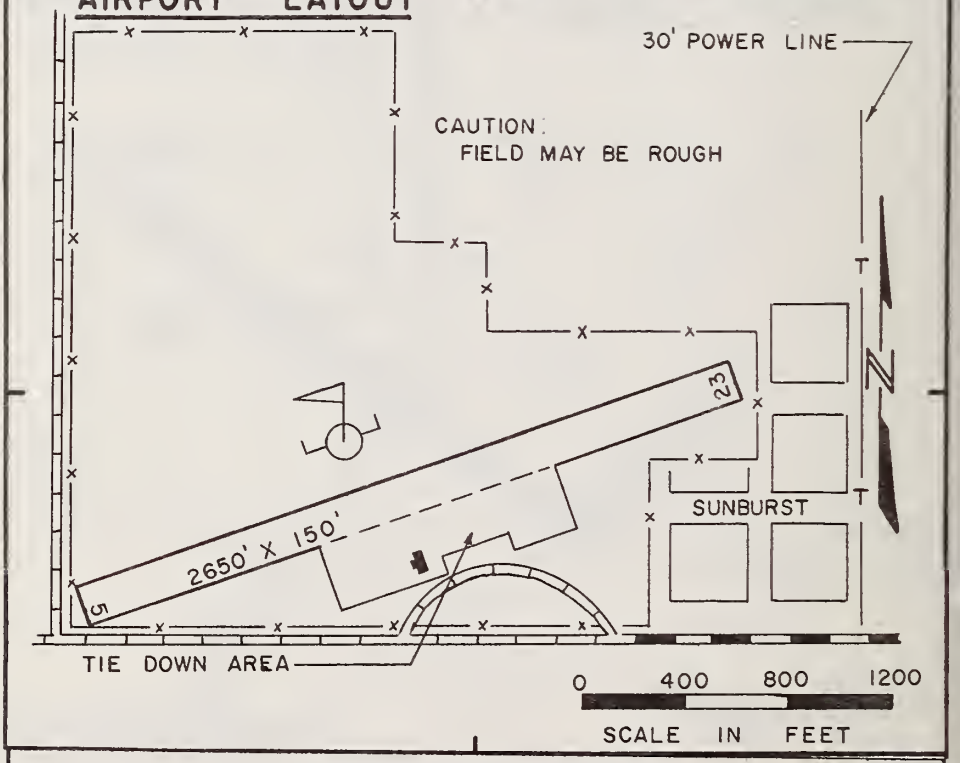

ELEVATION: 3399'

RUNWAY SURFACE: Turf
LIGHTED: No
FUEL: None
REPAIRS: None
TRANSPORTATION: None
MEALS: In Town
LODGING: In Town
MANAGER: Toole County Airport Comm.
OWNER: City & Toole County

RADIO: None
NAV. AIDS: None
FSS: Cut Bank 938-4522
WEATHER: Cut Bank F.S.S.
REMARKS:
Pilot Registration Desk on Field

AIRPORT LOCATION

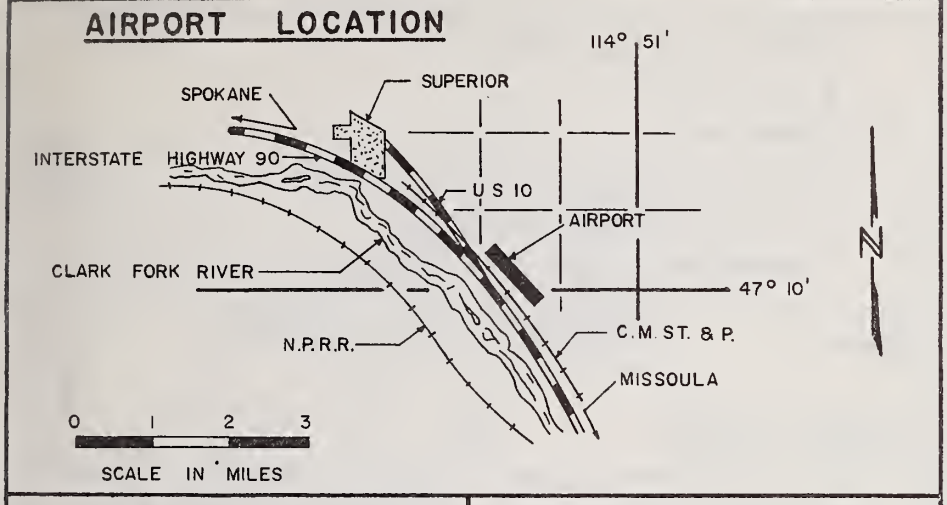

AIRPORT LAYOUT

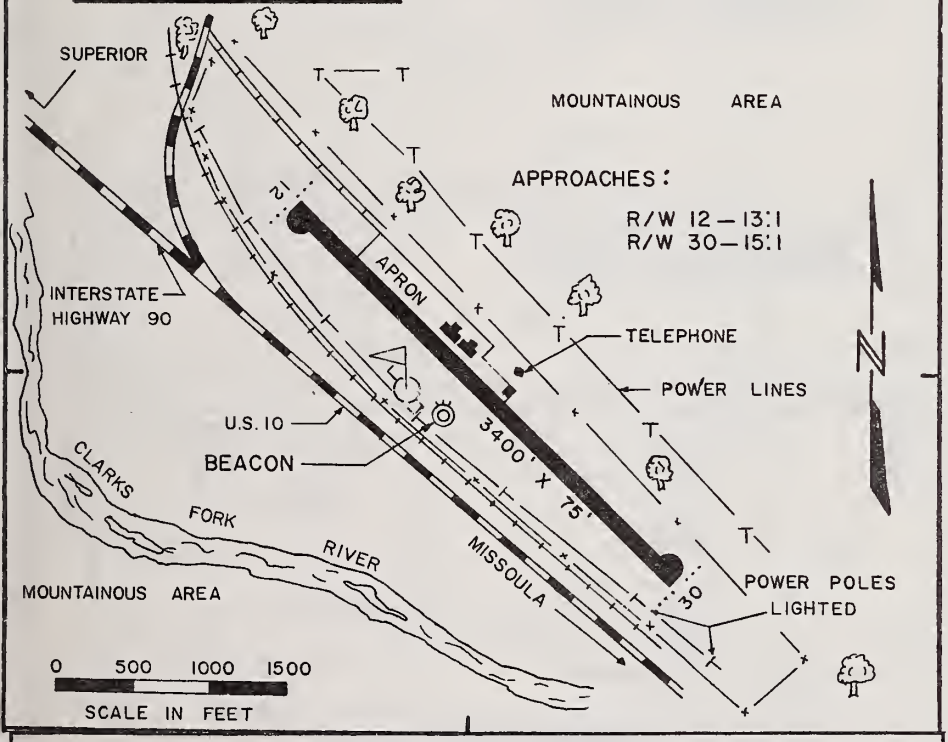

ELEVATION: 2777'

RUNWAY SURFACE: Paved
LIGHTED: 12/30 & Beacon
FUEL: 80/87 On Call
REPAIRS: None
TRANSPORTATION: Available
MEALS: In Town
LODGING: In Town
MANAGER: Mineral County
OWNER: Mineral County

RADIO: None

NAV. AIDS: None

FSS: Missoula 542-2230
WEATHER: Missoula 543-7996
REMARKS:
Telephone on Field
Pilot Registration Desk on Field

AIRPORT LOCATION

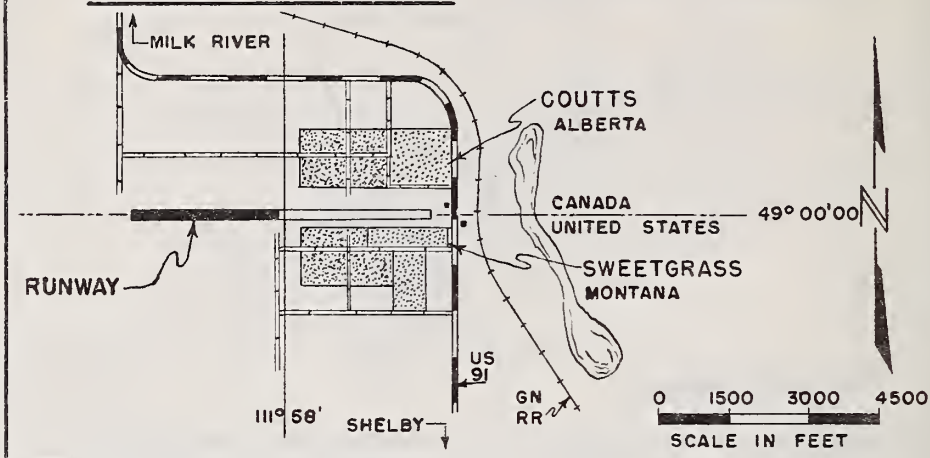

AIRPORT LAYOUT

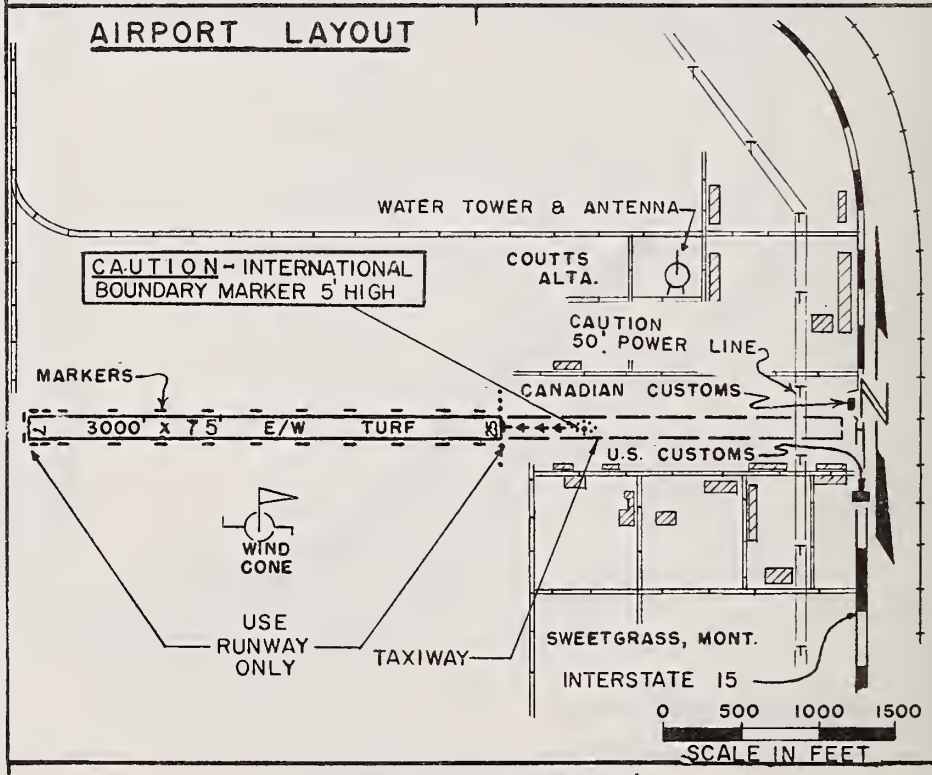

ELEVATION: 3550'

RUNWAY SURFACE: Turf
LIGHTED: No
FUEL: None
REPAIRS: None
TRANSPORTATION: None
MEALS: In Town
LODGING: In Town
MANAGER: Montana Aero. Comm.
OWNER: Montana Aero. Comm.

RADIO: Unicom 122.8
NAV. AIDS: None
FSS: Cut Bank 938-4522
WEATHER: Cut Bank F.S.S.
REMARKS: Cone Runway Markers
CAUTION: DO NOT LAND ON TAXIWAY
BORDER CROSSING STRIP

AIRPORT LOCATION

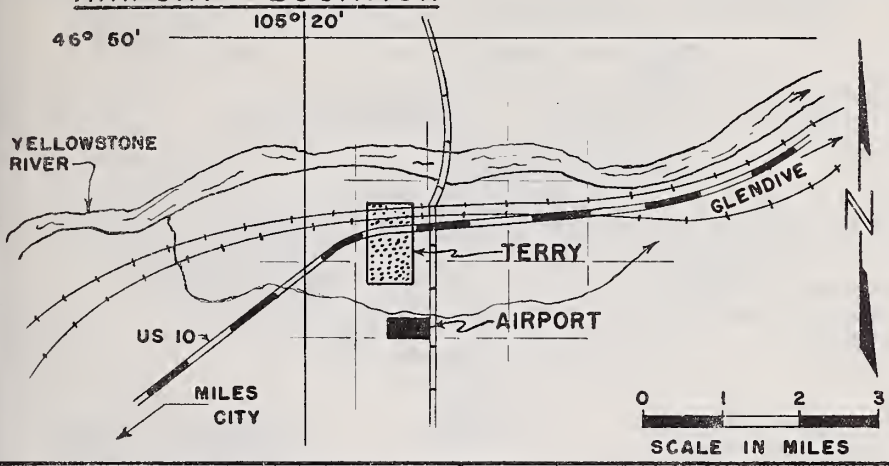

AIRPORT LAYOUT

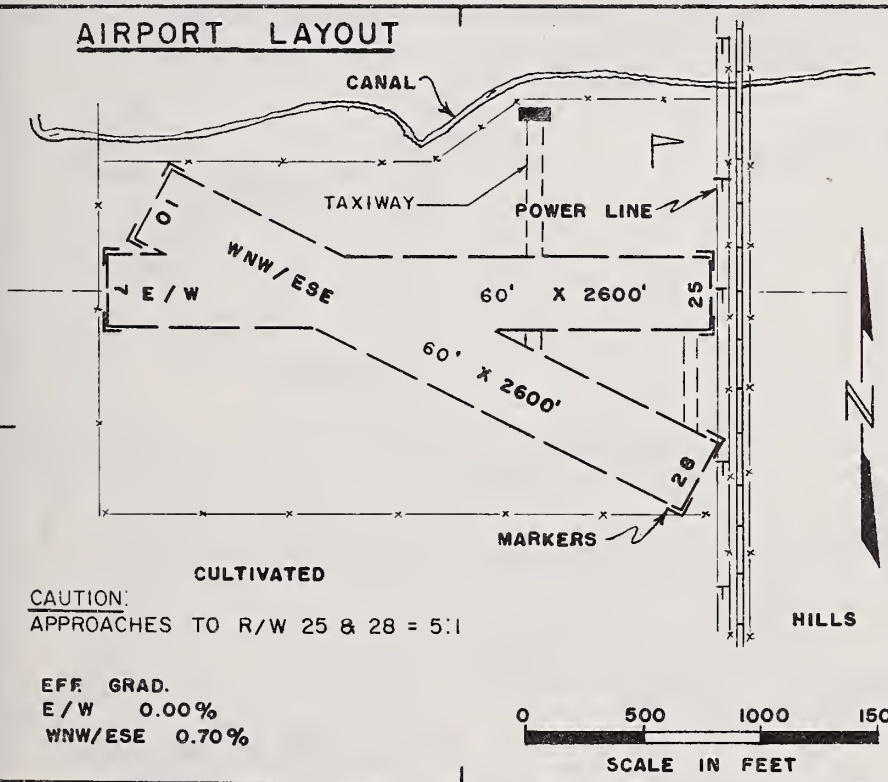

CAUTION:
APPROACHES TO R/W 25 & 28 = 5:1

EFF. GRAD.
E/W 0.00%
WNW/ESE 0.70%

ELEVATION: 2260'

RUNWAY SURFACE: Turf
LIGHTED: No
FUEL: None
REPAIRS: None
TRANSPORTATION: None
MEALS: In Town
LODGING: In Town
MANAGER: H.J. Spiller
OWNER: Prairie County

RADIO: None

NAV. AIDS: None

FSS: Miles City 232-1503
WEATHER: Miles City F.S.S.
REMARKS: Approach to 25 & 28 Blocked By Power Line.
Intersection West is Soft When Wet.
Pilot Registration Desk on Field

AIRPORT LOCATION

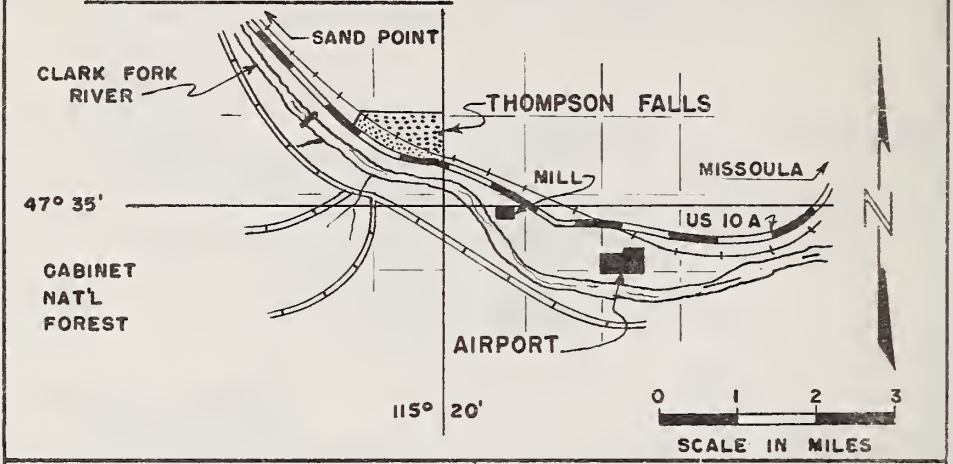

AIRPORT LAYOUT

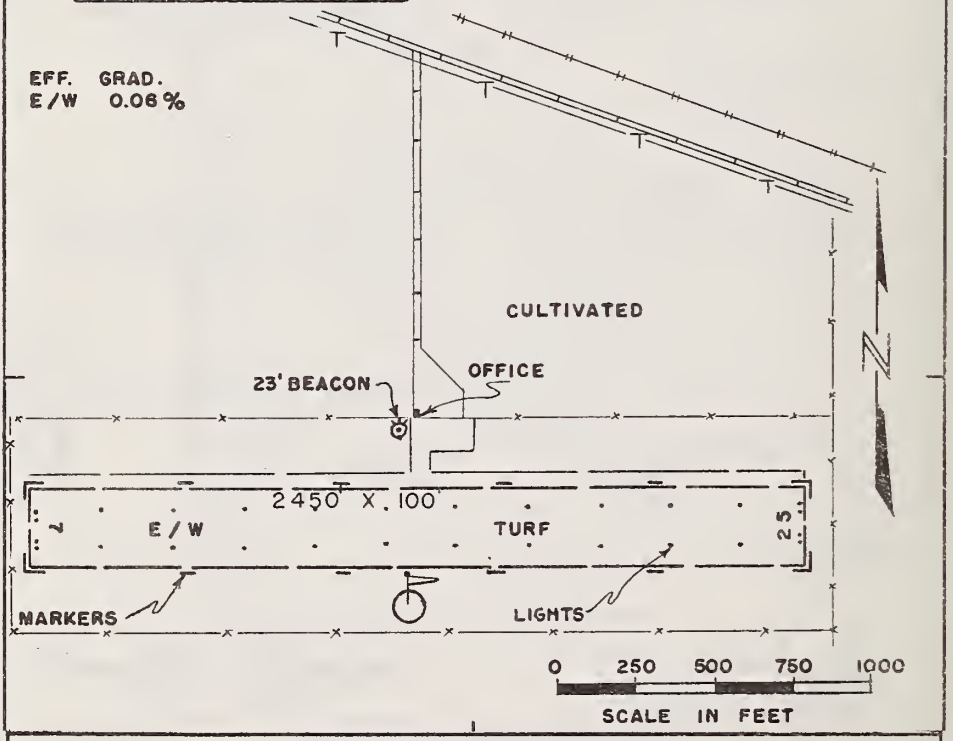

ELEVATION: 2460'

RUNWAY SURFACE: Turf
LIGHTED: 7/25 & Beacon
FUEL: None
REPAIRS: None
TRANSPORTATION: None
MEALS: In Town
LODGING: In Town
MANAGER: Jess Nelson
OWNER: Sanders County

RADIO: None
NAV. AIDS: None
FSS: Missoula 542-2230
WEATHER: Missoula 543-7996
REMARKS:

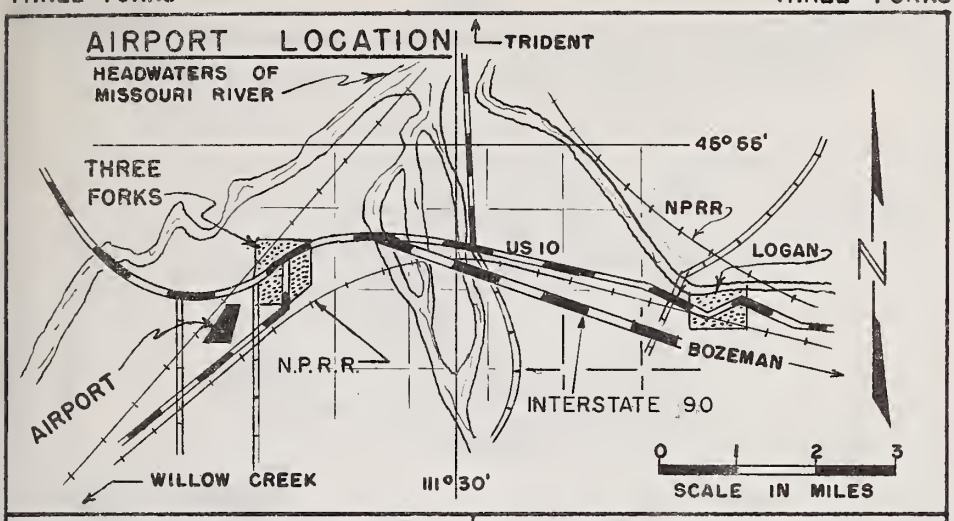

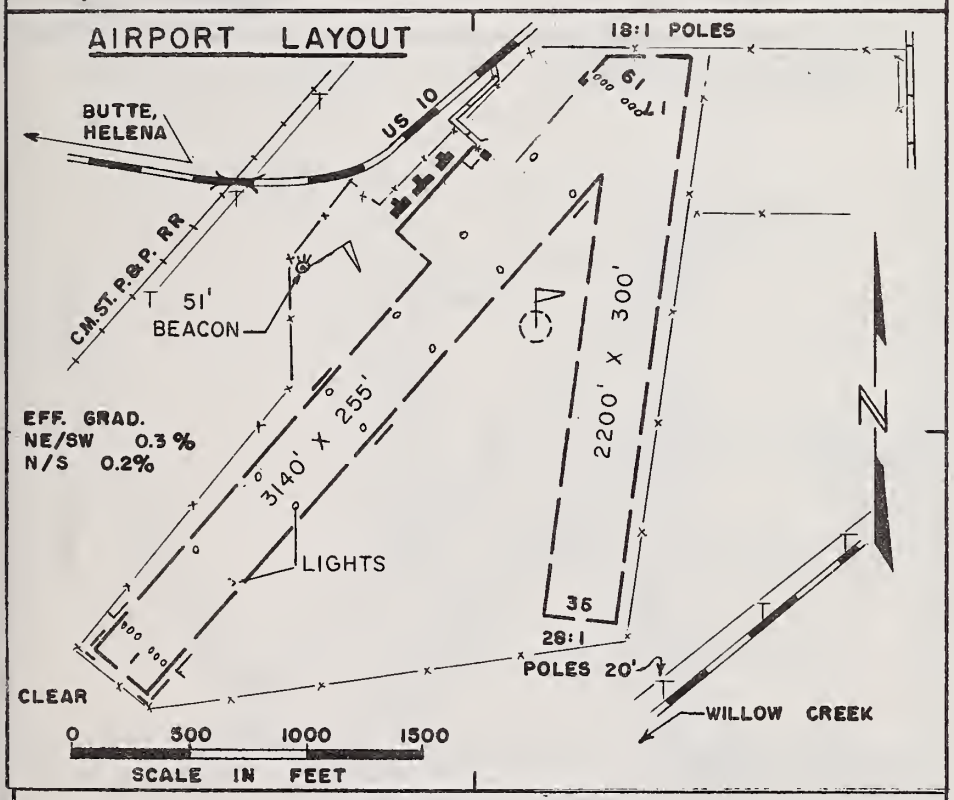

ELEVATION: 4060'

RUNWAY SURFACE: Turf
LIGHTED: 1/19 & Beacon
FUEL: 80/87 On Call
REPAIRS: None
TRANSPORTATION: None
MEALS: In Town
LODGING: In Town
MANAGER: Bill Fairhurst
OWNER: City & Gallatin County

RADIO: None

NAV. AIDS: None

FSS: Bozeman 586-6520
WEATHER: Helena 442-8260
REMARKS:
Pilot Registration Desk on Field

AIRPORT LOCATION

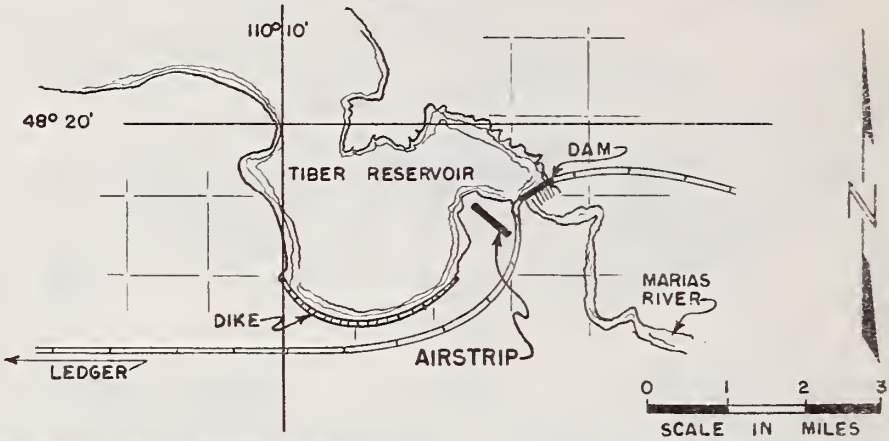

AIRPORT · LAYOUT

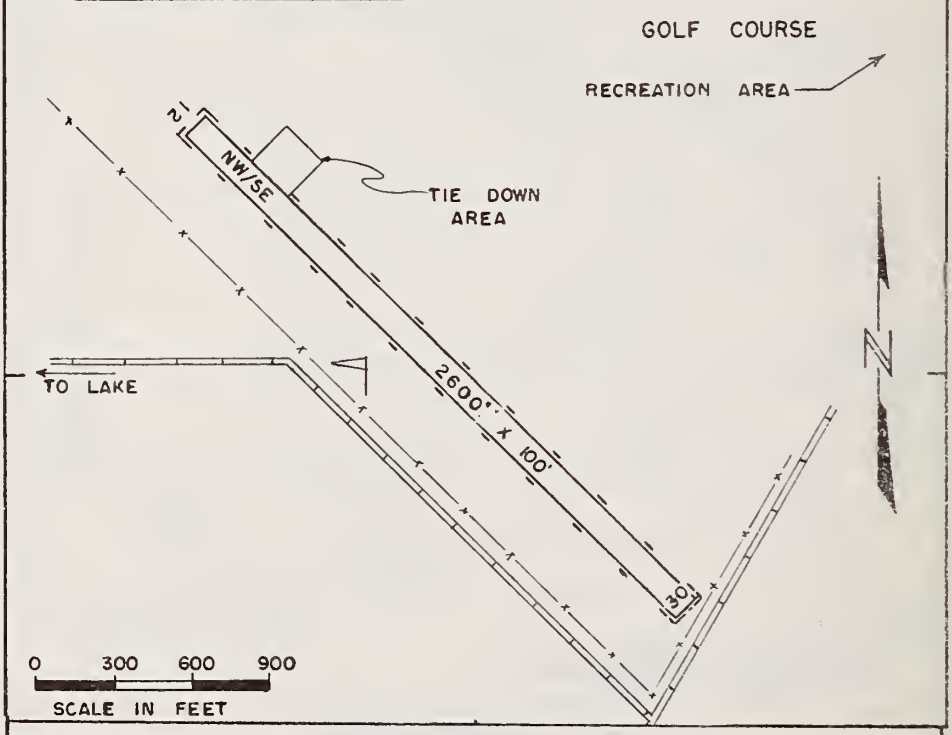

ELEVATION: 3012'

RUNWAY SURFACE: Turf
LIGHTED: No
FUEL: None
REPAIRS: None
TRANSPORTATION: None
MEALS: None
LODGING: None
MANAGER: Chester VFW Club
OWNER: Montana Aero. Comm.

RADIO: None
NAV. AIDS: None
FSS: None
WEATHER: None
REMARKS:
Pilot Registration Desk on Field

AIRPORT LOCATION

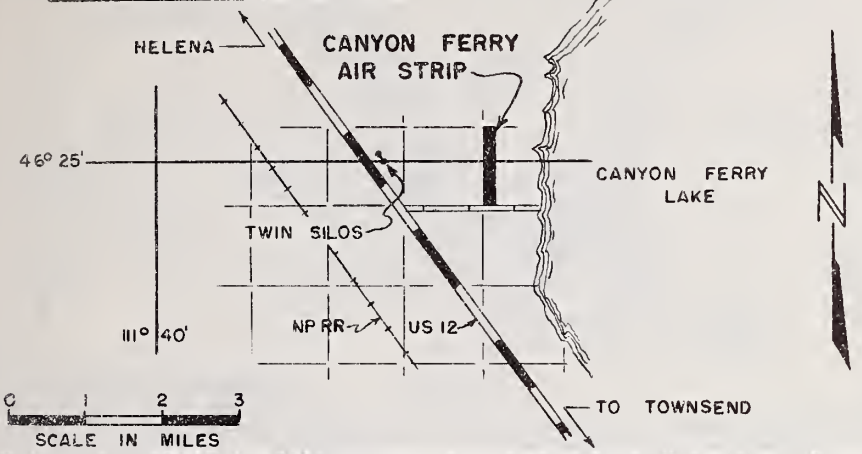

AIRPORT LAYOUT

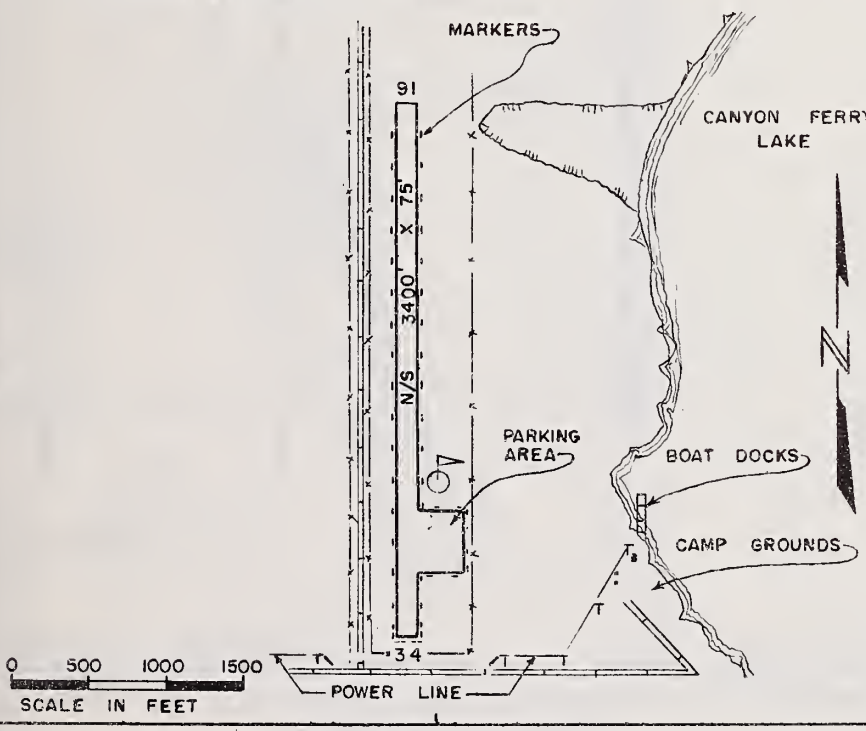

ELEVATION: 3820'

RUNWAY SURFACE: Turf
LIGHTED: No
FUEL: None
REPAIRS: None
TRANSPORTATION: None
MEALS: None
LODGING: None
MANAGER: Montana Aero. Comm.
OWNER: Montana Aero. Comm.

RADIO: None
NAV. AIDS: None
FSS: None
WEATHER: None
REMARKS:
Pilot Registration Desk on Field
Cone Runway Markers

AIRPORT LOCATION

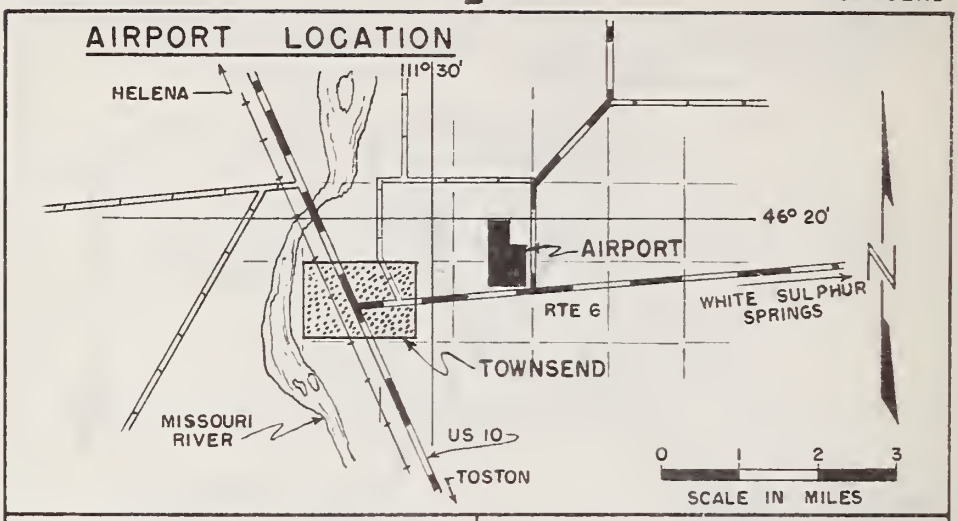

AIRPORT LAYOUT

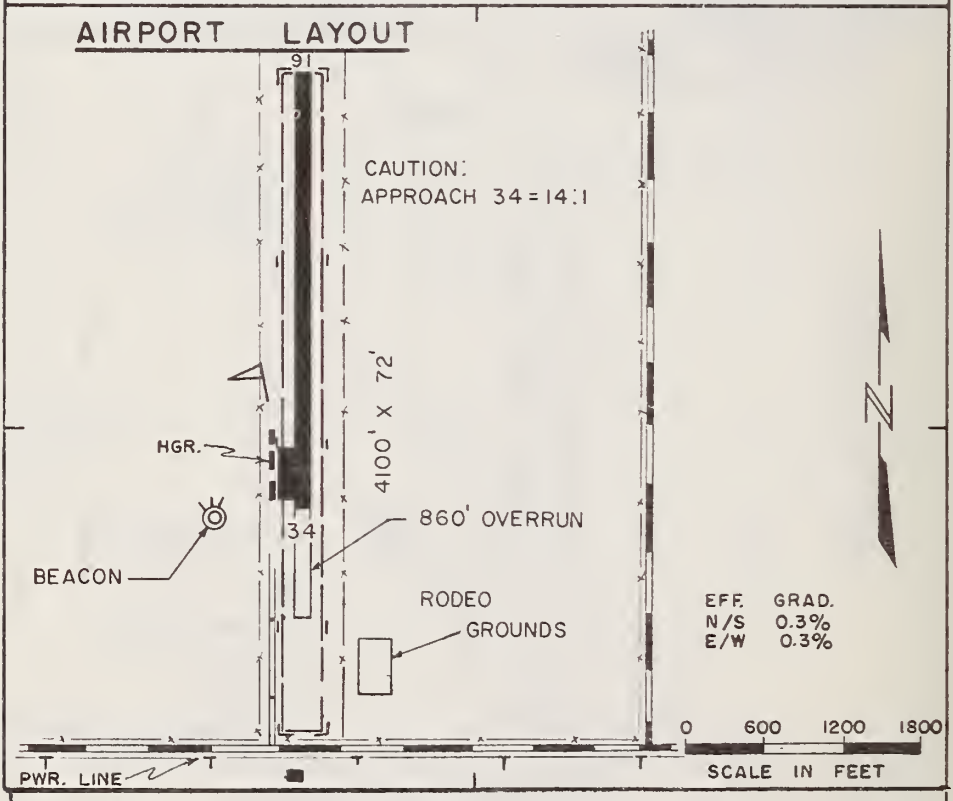

ELEVATION: 3850'

RUNWAY SURFACE: Paved

LIGHTED: Beacon

FUEL: 80/87, 100/130 On Call

REPAIRS: None

TRANSPORTATION: None

MEALS: In Town

LODGING: In Town

MANAGER: Don Cazier

OWNER: City & Broadwater County

RADIO: Unicom 122.8

NAV. AIDS: None

FSS: Helena 442-9902

WEATHER: Helena 442-8260

REMARKS:

Telephone across Highway

AIRPORT LOCATION

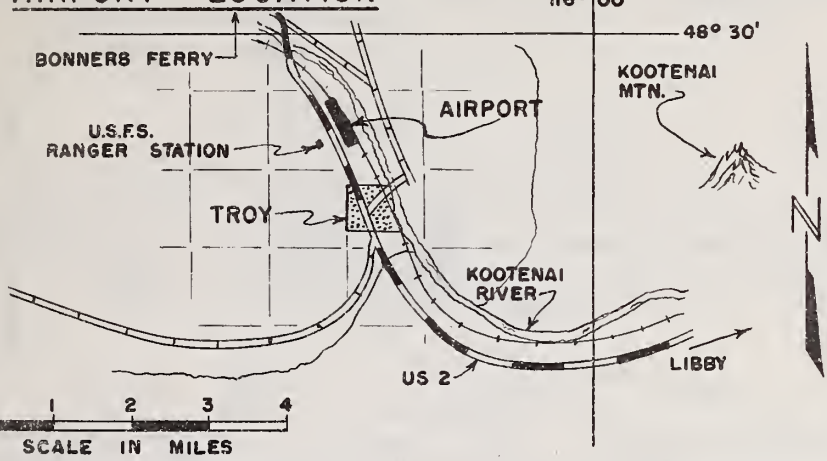

AIRPORT LAYOUT

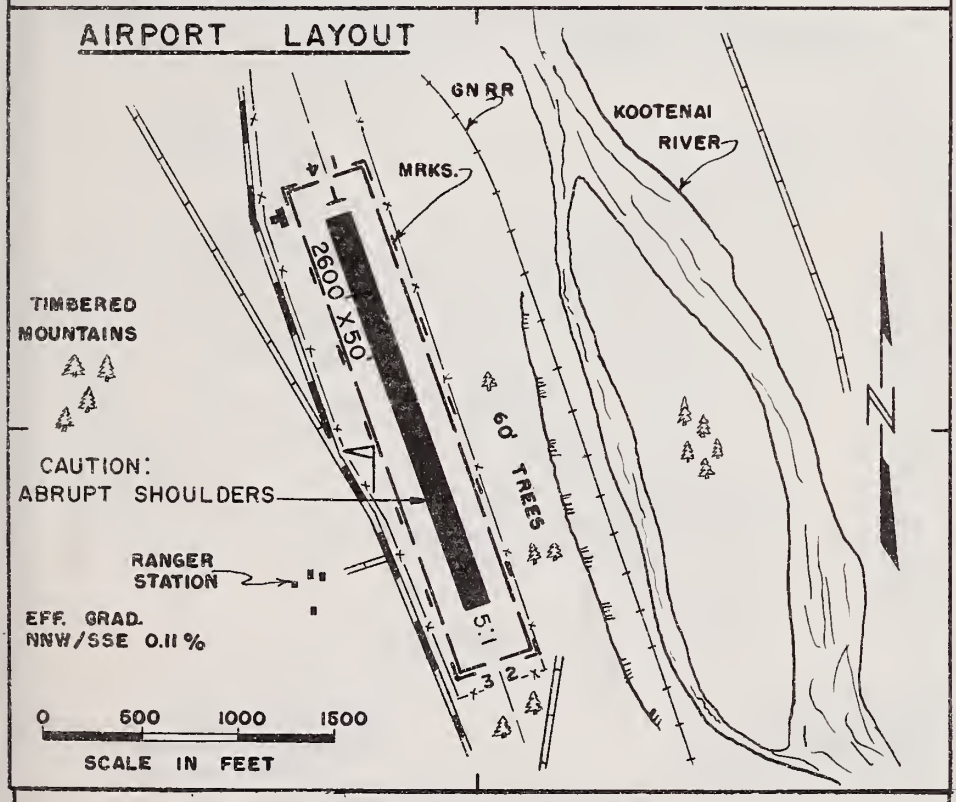

ELEVATION: 2017'

RUNWAY SURFACE: Dust Coat
LIGHTED: No
FUEL: None
REPAIRS: None
TRANSPORTATION: None
MEALS: In Town
LODGING: In Town
MANAGER: U.S. Forest Service
OWNER: U.S. Forest Service

RADIO: None
NAV. AIDS: None
FSS: Missoula 542-2230
WEATHER: Kalispell 756-4829
REMARKS:
Approach to 32 is 5:1
Telephone at U.S.F.S.
Pilot Registration Desk on Field

AIRPORT LOCATION

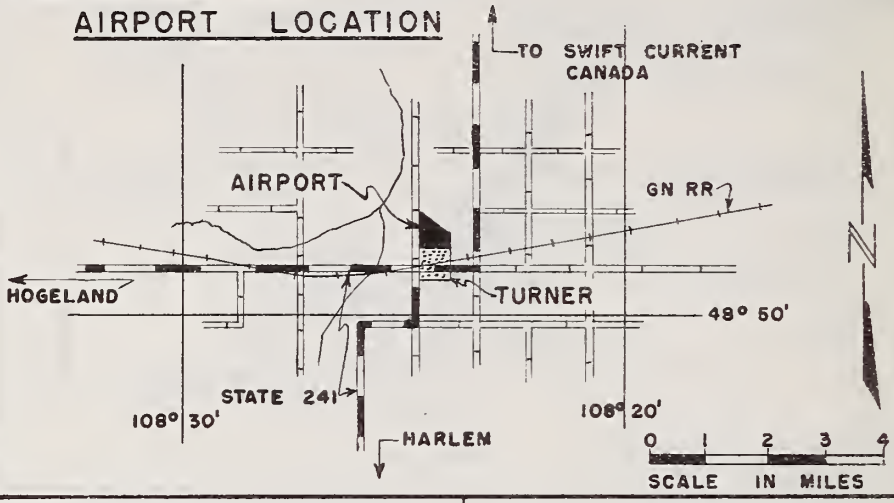

AIRPORT LAYOUT

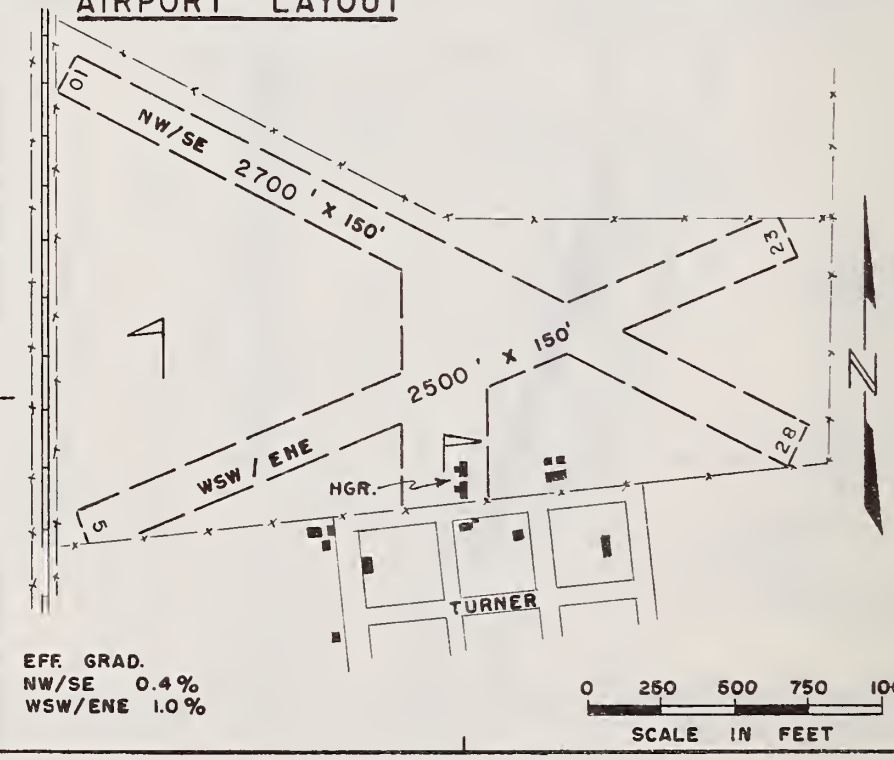

ELEVATION: 3040'

RUNWAY SURFACE: Turf
LIGHTED: No
FUEL: 80/87
REPAIRS: None
TRANSPORTATION: None
MEALS: In Town
LODGING: In Town
MANAGER: J. L. (Pat) Doyle
OWNER: Blaine County

RADIO: None

NAV. AIDS: None

FSS: Great Falls 452-6495
WEATHER: Great Falls 453-3512
REMARKS:
Pilot Registration Desk on Field

AIRPORT LOCATION

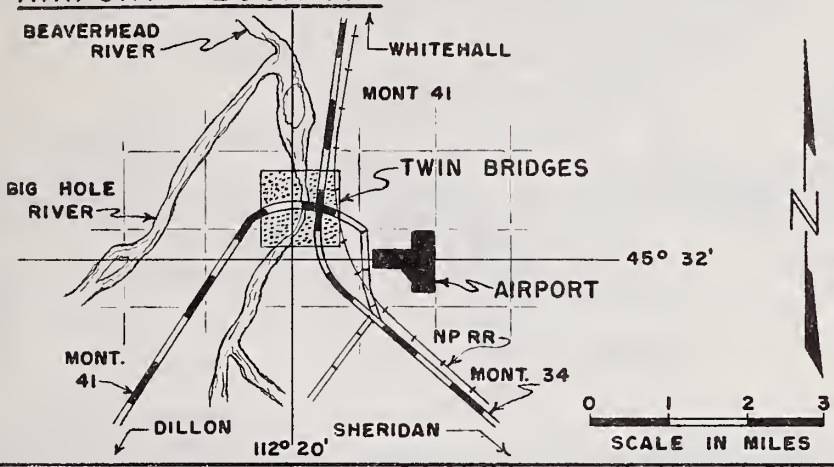

AIRPORT LAYOUT

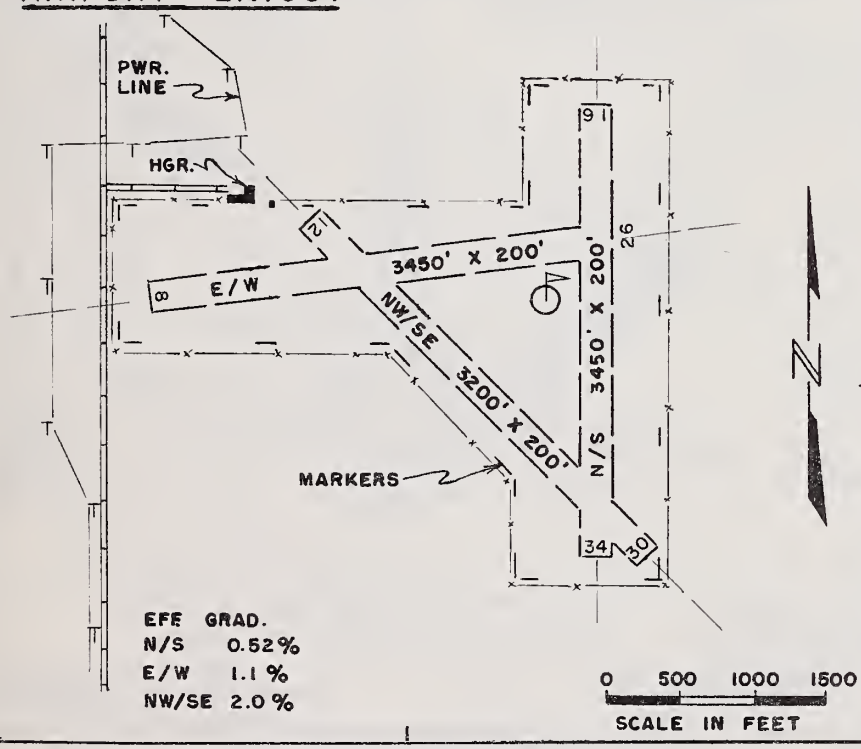

ELEVATION: 4772'

RUNWAY SURFACE: Turf
LIGHTED: No
FUEL: None
REPAIRS: None
TRANSPORTATION: None
MEALS: In Town
LODGING: In Town
MANAGER: Byron Bayers
OWNER: City & Madison County

RADIO: None
NAV. AIDS: None
FSS: Dillon 683-5651
WEATHER: Dillon F.S.S.
REMARKS:
Pilot Registration Desk on Field

AIRPORT LOCATION

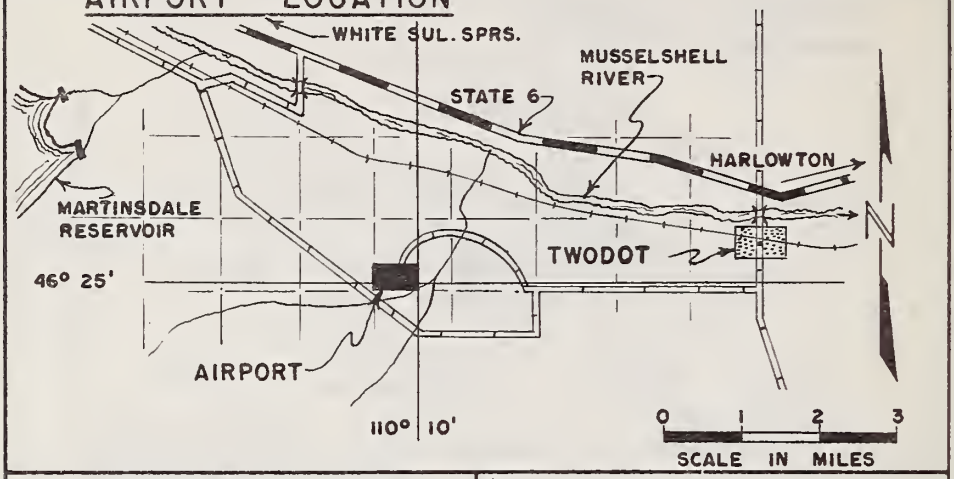

AIRPORT LAYOUT

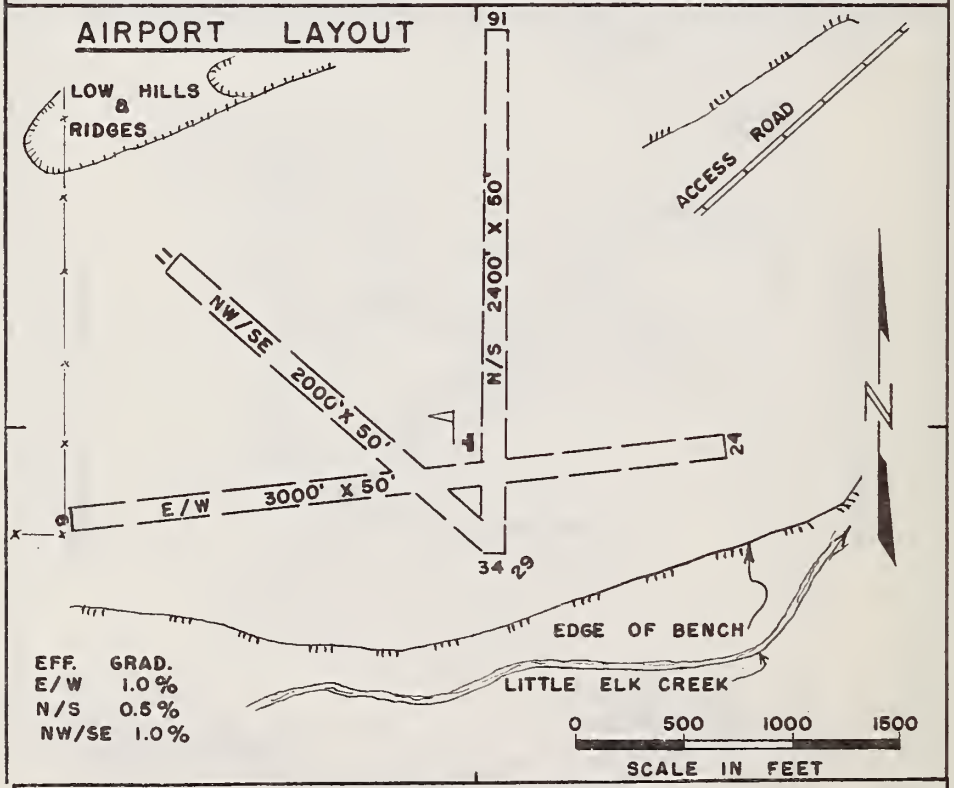

EFF.	GRAD.
E/W	1.0 %
N/S	0.5 %
NW/SE	1.0 %

ELEVATION: 4600'

RUNWAY SURFACE: Turf
LIGHTED: No
FUEL: None
REPAIRS: None
TRANSPORTATION: None
MEALS: None
LODGING: None
MANAGER: Moore Ranch
OWNER: Moore Livestock Co.

RADIO: None
NAV. AIDS: None
FSS: Billings 259-4545
WEATHER: Billings 259-4545
REMARKS:
Private Airport
R/W may be Rough
Telephone at Ranch

AIRPORT LOCATION

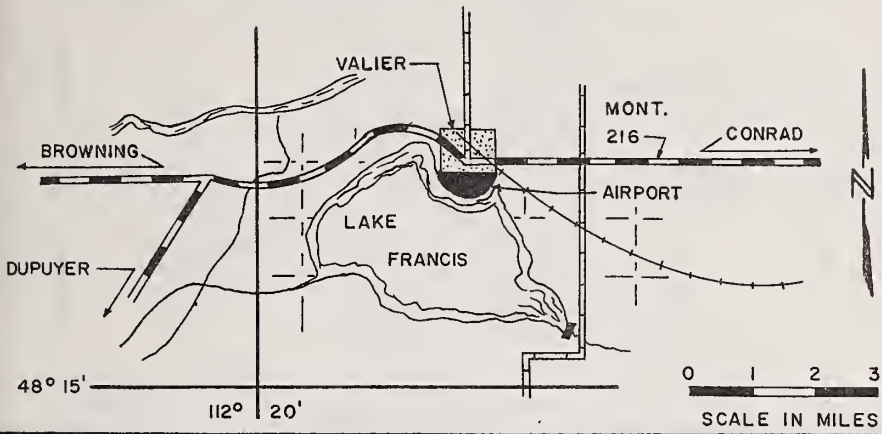

AIRPORT LAYOUT

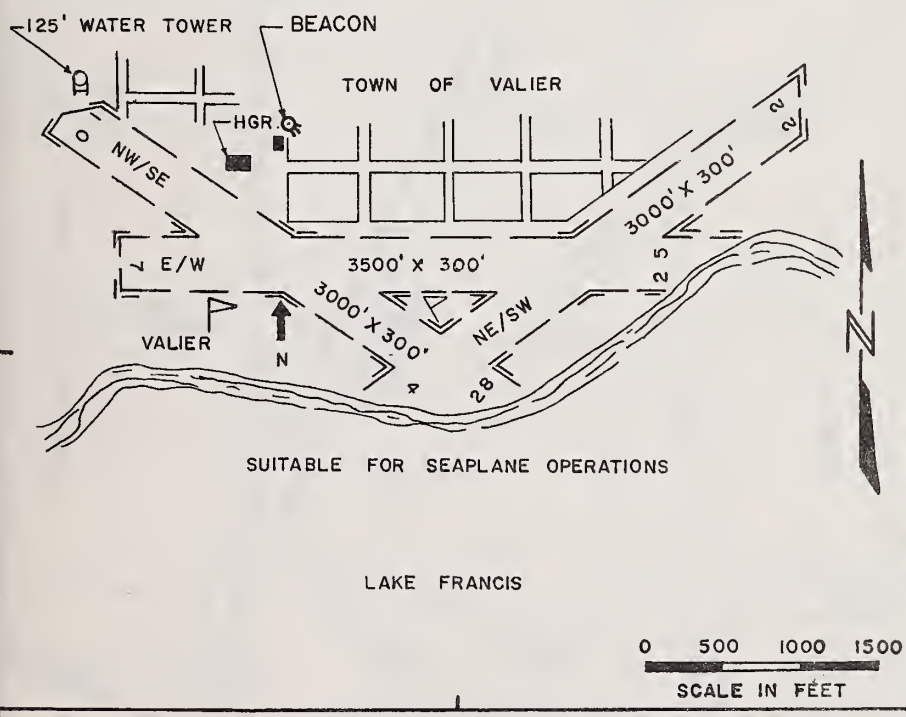

ELEVATION: 3820'

RUNWAY SURFACE: Turf
LIGHTED: Beacon
FUEL: 80/87, 91/96
REPAIRS: None
TRANSPORTATION: Available
MEALS: In Town
LODGING: In Town
MANAGER: Ora F. Lohse
OWNER: City & Pondera County

RADIO: Unicom 122.8
Cut Bank Radio (F.S.S.)
Traffic Pattern and Above

NAV. AIDS: None

FSS: Cut Bank 938-4522
WEATHER: Cut Bank F.S.S.
REMARKS:

AIRPORT LOCATION

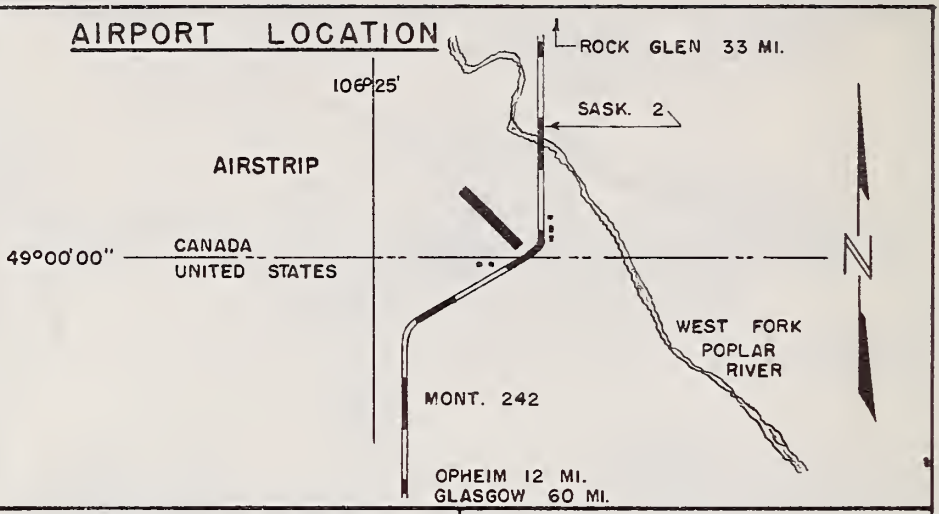

AIRPORT LAYOUT

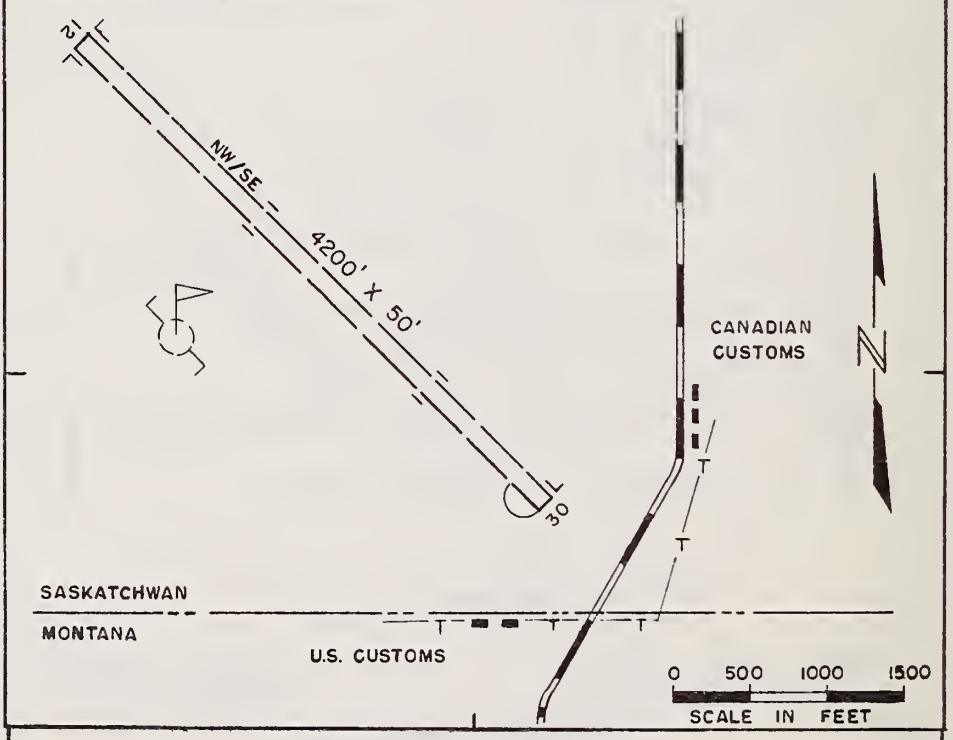

ELEVATION: 2873'

RUNWAY SURFACE: Turf
LIGHTED: No
FUEL: None
REPAIRS: None
TRANSPORTATION: None
MEALS: None
LODGING: None
MANAGER: Valley Hangar MPA
OWNER:

RADIO: Unicom 122.8

NAV. AIDS: None

FSS: Miles City 232-1503
WEATHER: Glasgow 228-4042
REMARKS:
CAUTION: Soft When Wet
R/W May be Rough
BORDER CROSSING

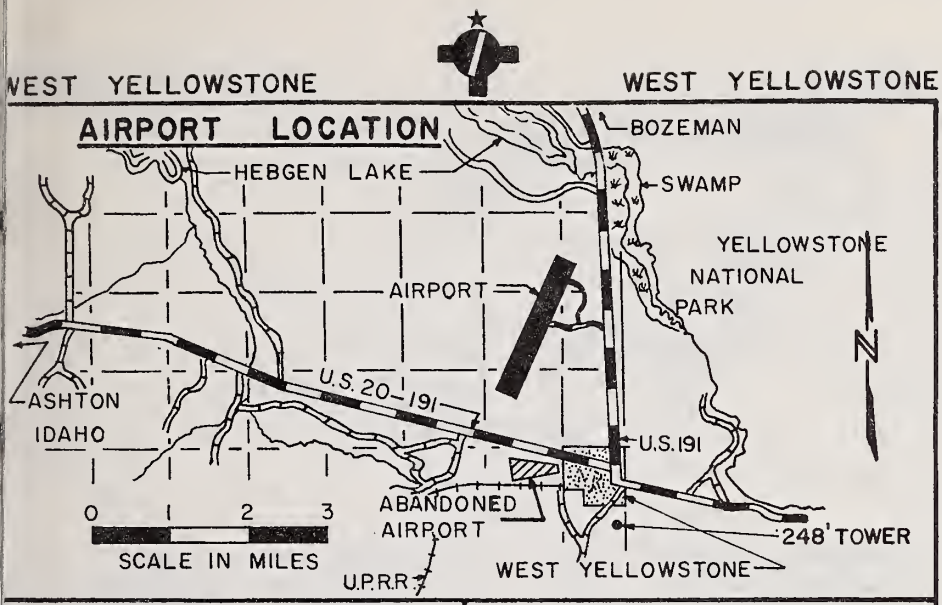

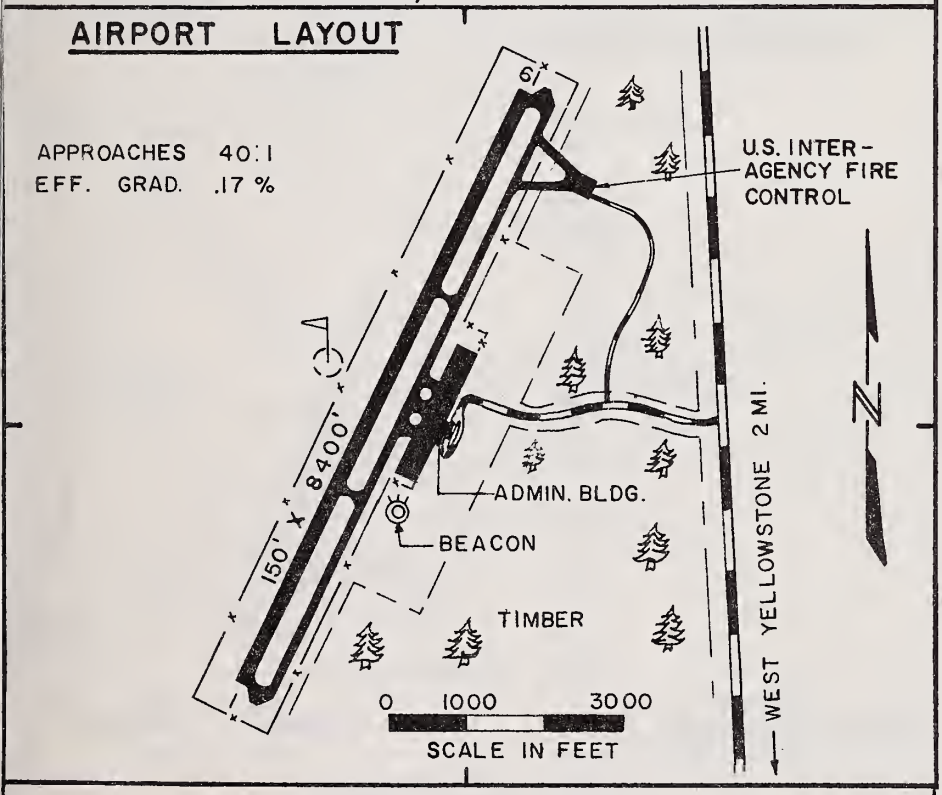

ELEVATION: 6644'

RUNWAY SURFACE: Paved
LIGHTED: 1/19 & Beacon
FUEL: 80/87, 100/130 & JPI
REPAIRS: A & P Minor
TRANSPORTATION: Available
MEALS: On Field
LODGING: In Town
MANAGER: Montana Aero. Comm.
OWNER: Montana Aero. Comm.

RADIO: Yellowstone Radio (Remoted to Idaho Falls FSS) 122.1 T, 122.2 R
Unicom 122.8
NAV. AIDS: None

FSS Bozeman-ENTERPRISE 659
WEATHER: Bozeman F.S.S.
REMARKS:
Lights operated Dusk to Dawn-May-Sept.
Unattended Winter Months

AIRPORT LOCATION

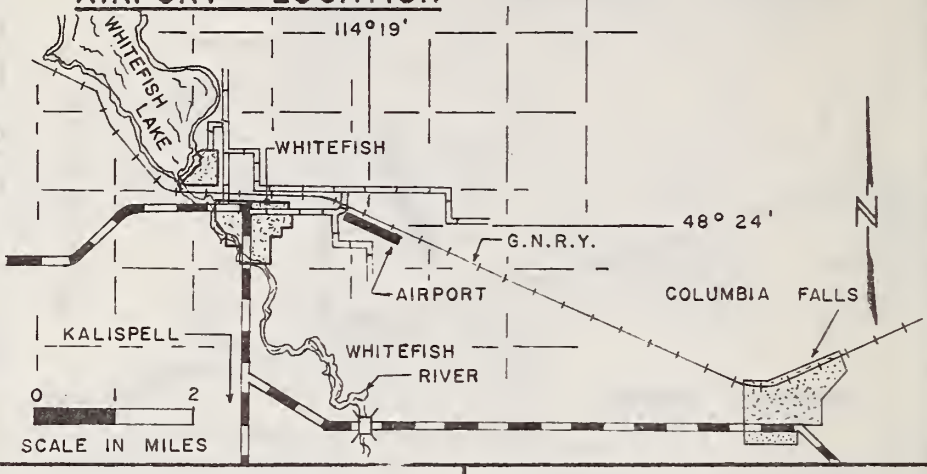

AIRPORT LAYOUT

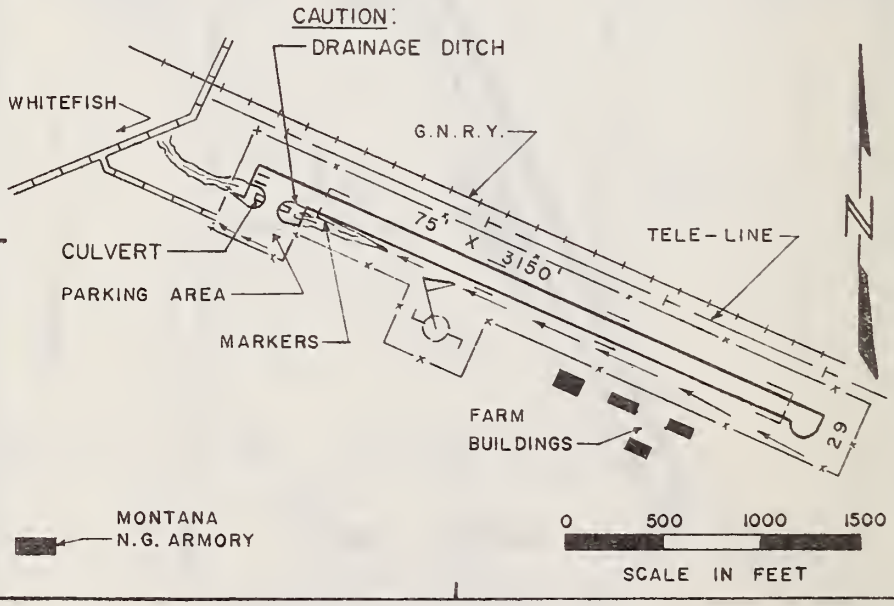

ELEVATION: 3063'

RUNWAY SURFACE: Turf
LIGHTED: No
FUEL: None
REPAIRS: None
TRANSPORTATION: None
MEALS: In Town
LODGING: In Town
MANAGER: Ray Hall
OWNER: Flathead County Airport Board

RADIO: Kalispell Radio (Remoted to Missoula Area F.S.S.) Traffic Pattern and Above
NAV. AIDS: FCA VOR 108.4
FSS: Missoula 542-2230
WEATHER: Kalispell 756-4829
REMARKS:
CAUTION: Soft When Wet
Pilot Registration Desk on Field

WHITE SULPHUR SPRINGS WHITE SULPHUR SPRINGS

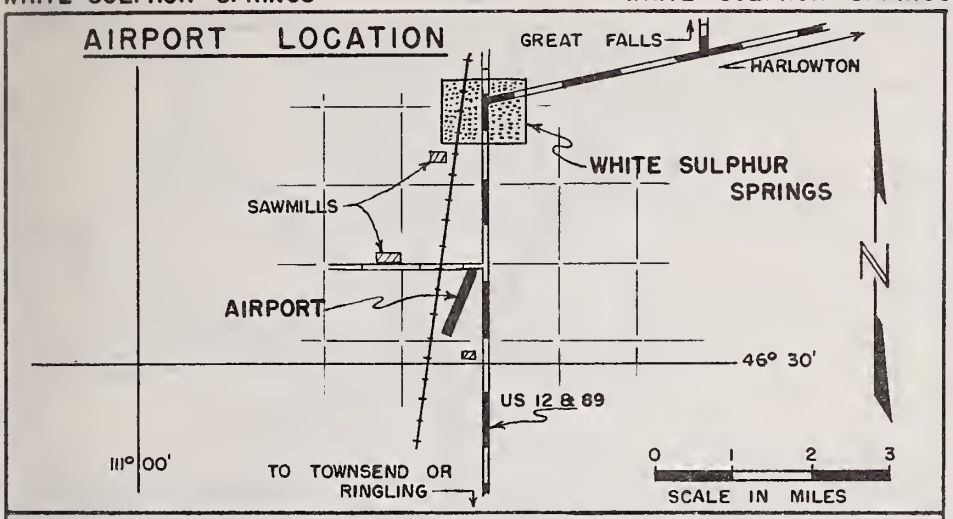

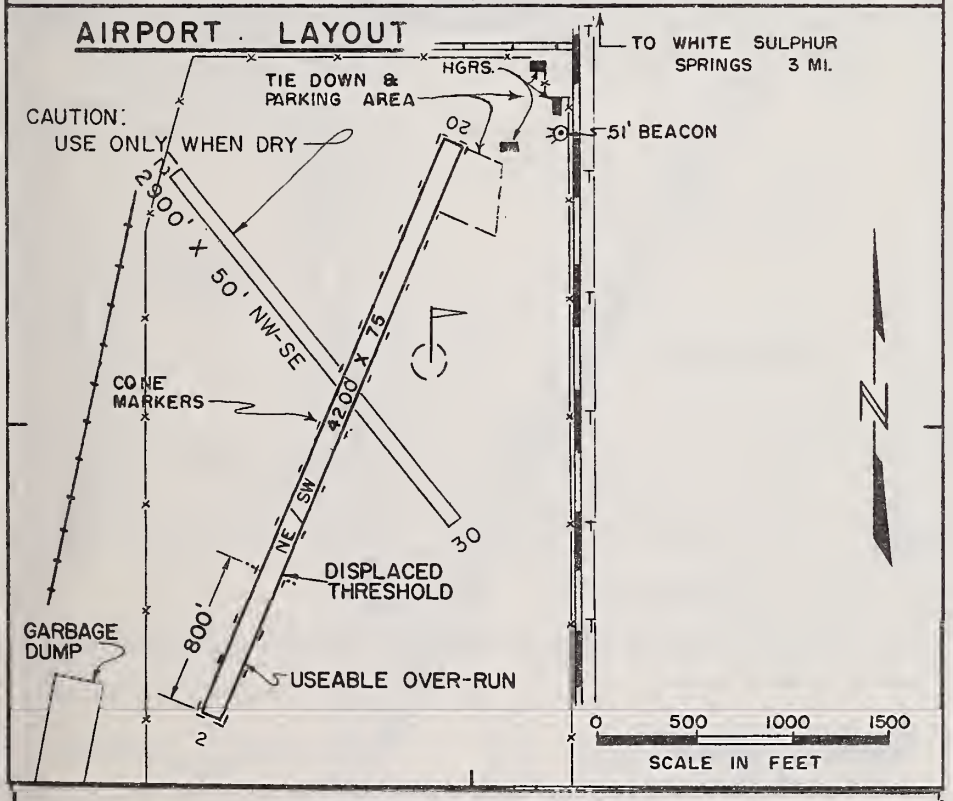

ELEVATION: 5060'

RUNWAY SURFACE: Stabilized
LIGHTED: Beacon
FUEL: None
REPAIRS: None
TRANSPORTATION: Nonc
MEALS: In Town
LODGING: In Town
MANAGER: Merritt Smith
OWNER: City-County Joint Airport Board

RADIO: None

NAV. AIDS: None

FSS: Helena 442-9902
WEATHER: Helena 442-8260
REMARKS:
Telephone on Field
Pilot Registration Desk on Field
Cone Runway Markers

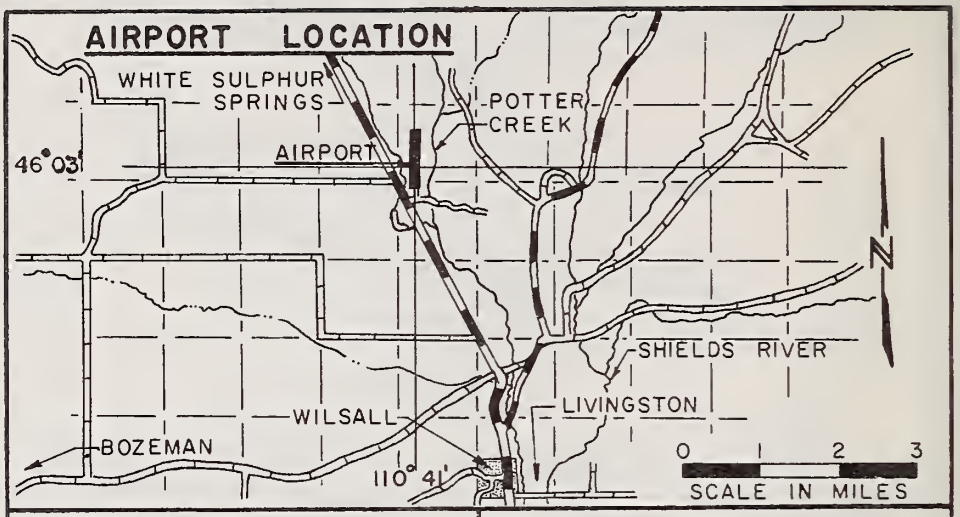

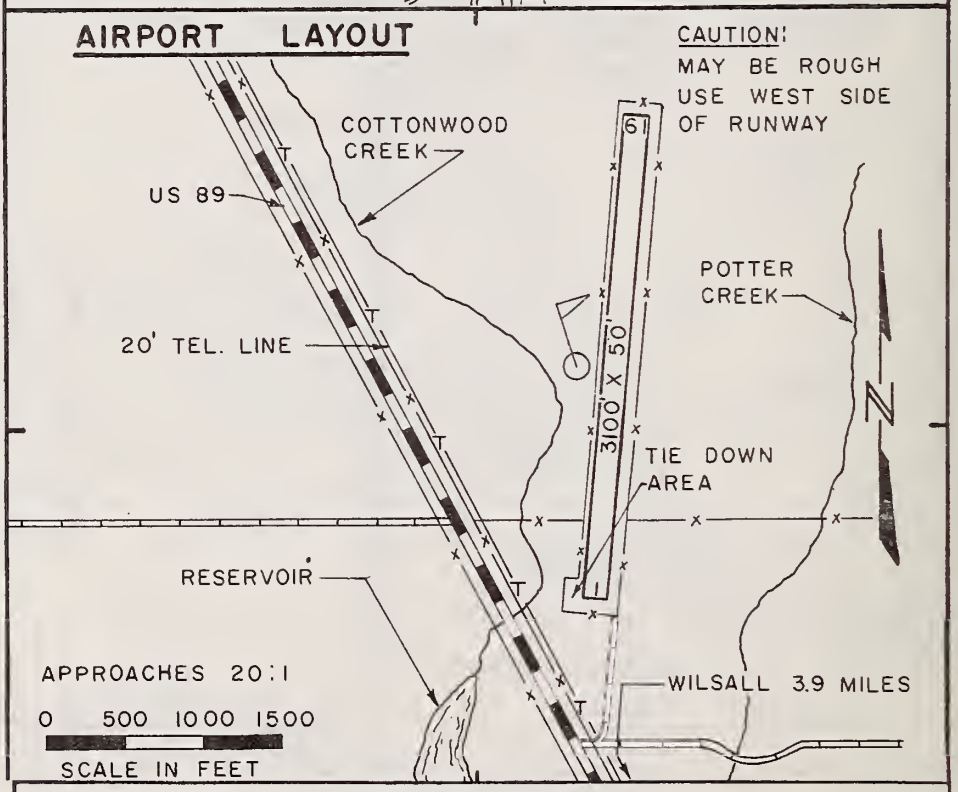

ELEVATION: 5095'

RUNWAY SURFACE: Turf
LIGHTED: No
FUEL: None
REPAIRS: None
TRANSPORTATION: None
MEALS: None
LODGING: None
MANAGER: Walt Metier
OWNER: City-County(Park) Airport Board

RADIO: None
NAV. AIDS: None
FSS: Livingston 222-2411
WEATHER: Livingston F.S.S.
REMARKS:
CAUTION: May be Rough, Use West Side of Runway

WINIFRED WINIFRED

AIRPORT LOCATION

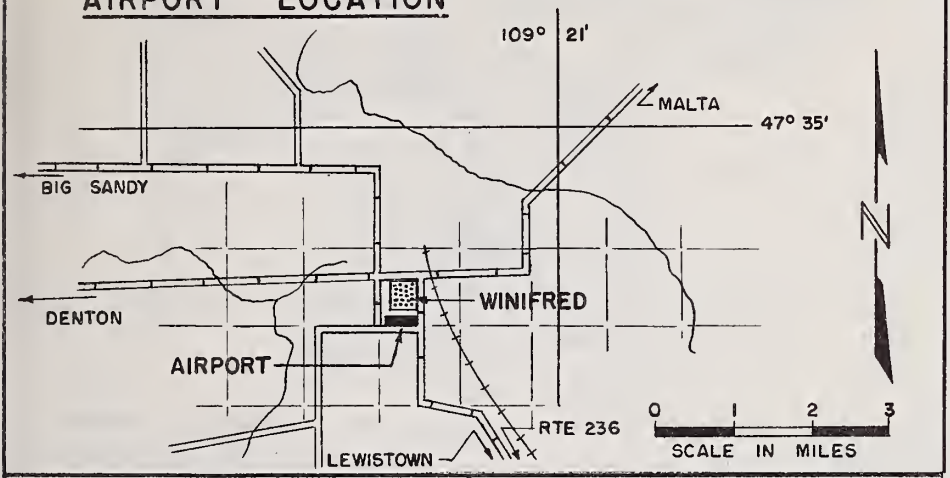

AIRPORT LAYOUT

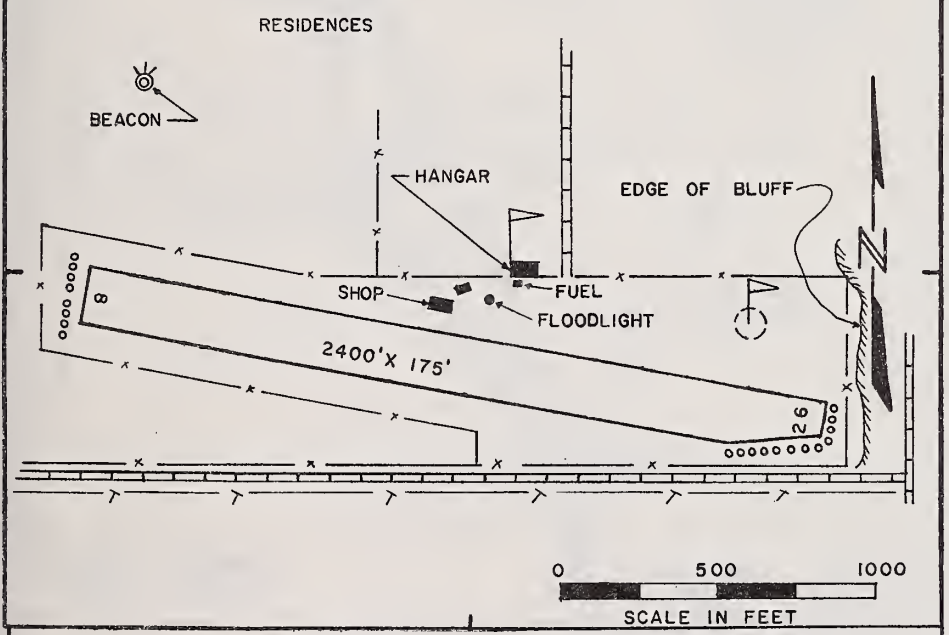

ELEVATION: 3220'

RUNWAY SURFACE: Turf
LIGHTED: 8/26 & Beacon
FUEL: 80/87
REPAIRS: None
TRANSPORTATION: None
MEALS: In Town
LODGING: In Town
MANAGER:
OWNER: City & Fergus County

RADIO: None
NAV. AIDS: None
FSS: Lewistown 538-3639
WEATHER: Lewistown F.S.S.
REMARKS:
Hills in West Approach Zone
Telephone on Field
Pilot Registration Desk on Field

AIRPORT LOCATION

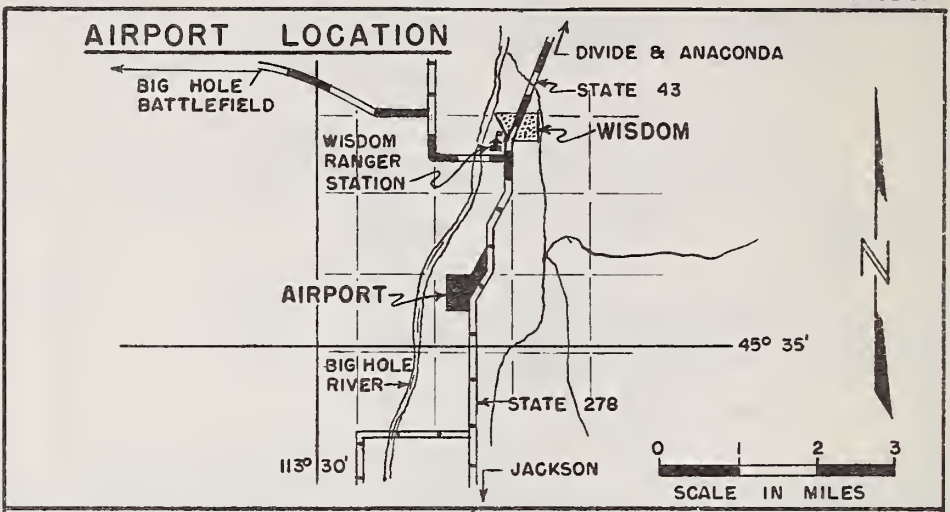

AIRPORT LAYOUT

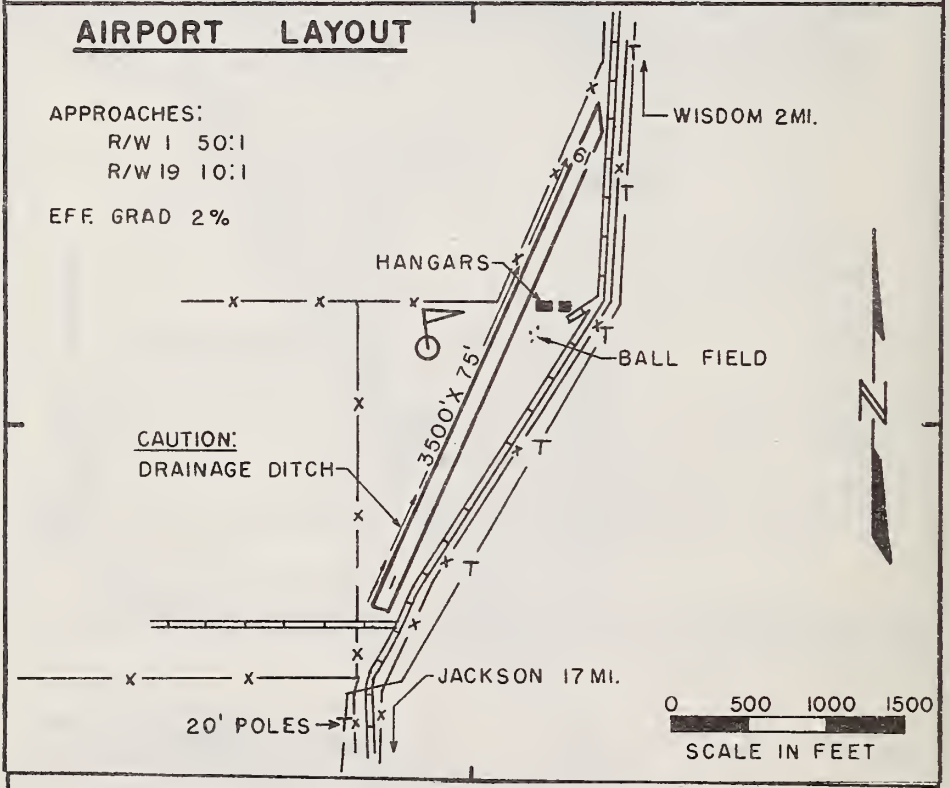

ELEVATION: 6126'

RUNWAY SURFACE: Turf
LIGHTED: No
FUEL: 80/87
REPAIRS: None
TRANSPORTATION: None
MEALS: In Town
LODGING: In Town
MANAGER: Bruce Helming
OWNER: Beaverhead County

RADIO: None

NAV. AIDS: None

FSS: Dillon 683-5651
WEATHER: Dillon F.S.S.
REMARKS:
Telephone on Field
Use Caution - Field Rough
Pilot Registration Desk on Field

AIRPORT LOCATION

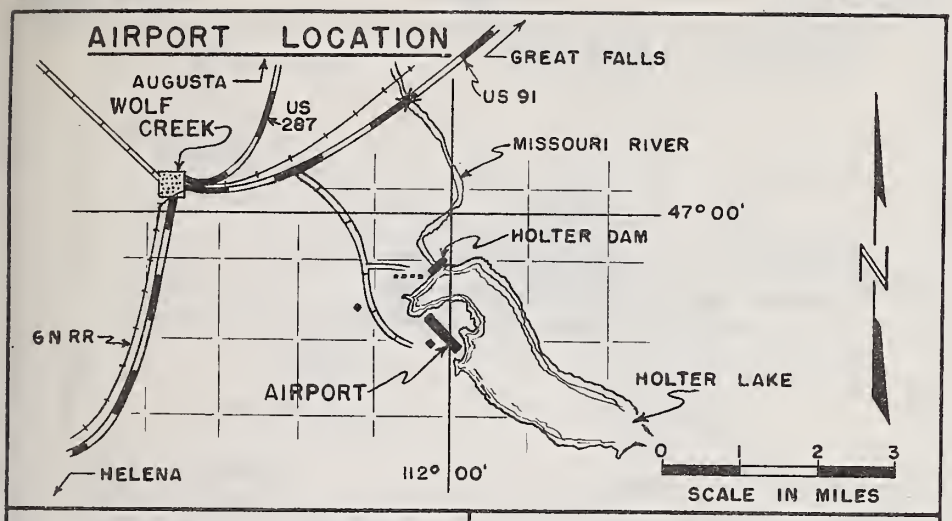

AIRPORT LAYOUT

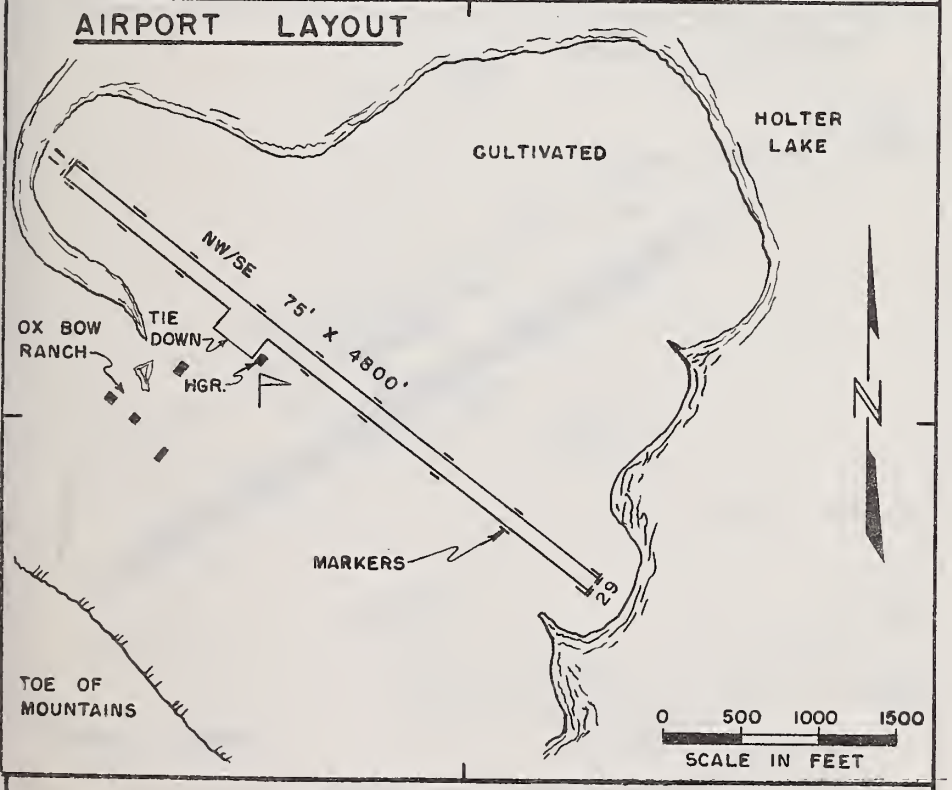

ELEVATION: 3635'

RUNWAY SURFACE: Turf
LIGHTED: No
FUEL: None
REPAIRS: None
TRANSPORTATION: None
MEALS: None
LODGING: None
MANAGER: Irvin H. Rieke
OWNER: OxBow Ranch, Inc.

RADIO: None

NAV. AIDS: None

FSS: Helena 442-9902
WEATHER: Helena 442-8260
REMARKS: Power Line 1000' out on the Northwest Approach
Cone Runway Markers
Telephone at Ranch
Pilot Registration Desk on Field

AIRPORT LOCATION

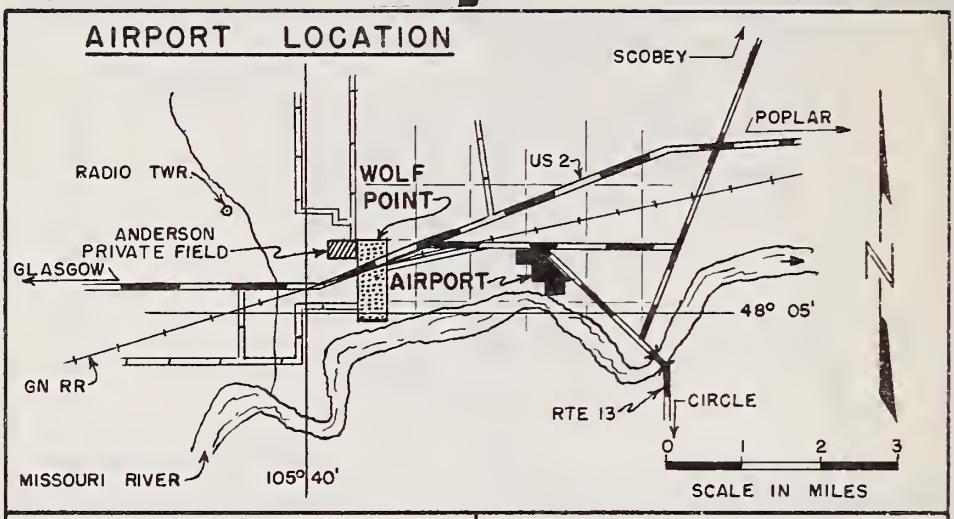

AIRPORT LAYOUT

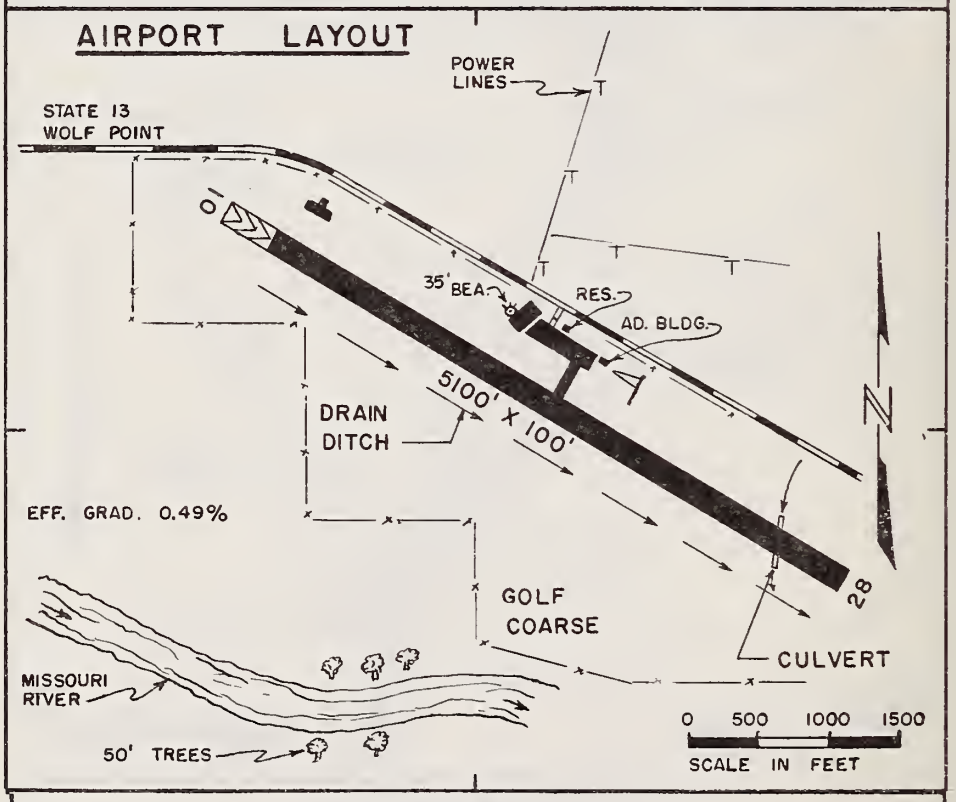

ELEVATION: 1980'

RUNWAY SURFACE: Paved
LIGHTED: 10/28 & Beacon
FUEL: 80/87, 100/130
REPAIRS: None
TRANSPORTATION: Available
MEALS: In Town
LODGING: In Town
MANAGER: Adrien Long
OWNER: City & Roosevelt County

RADIO: Unicom 122.8
LRCO Miles City F.S.S. 123.6
(From Enroute Altitudes)

NAV. AIDS: None

FSS: Miles City 232-1503
WEATHER: Glasgow 228-4042
REMARKS:

D. de Cl[illegible]

NATIONAL

E62G02313

MADE IN U.S.A.

CLOSE YOUR FLIGHT PLAN